

The Motherland Of Man Was In Ancient Taiwan




<http://newidea.org.tw>

Taiwan Paleocivilization Research Center

Host / Ho, Hsien-Jung

The Lost Ancient Unknown Civilization

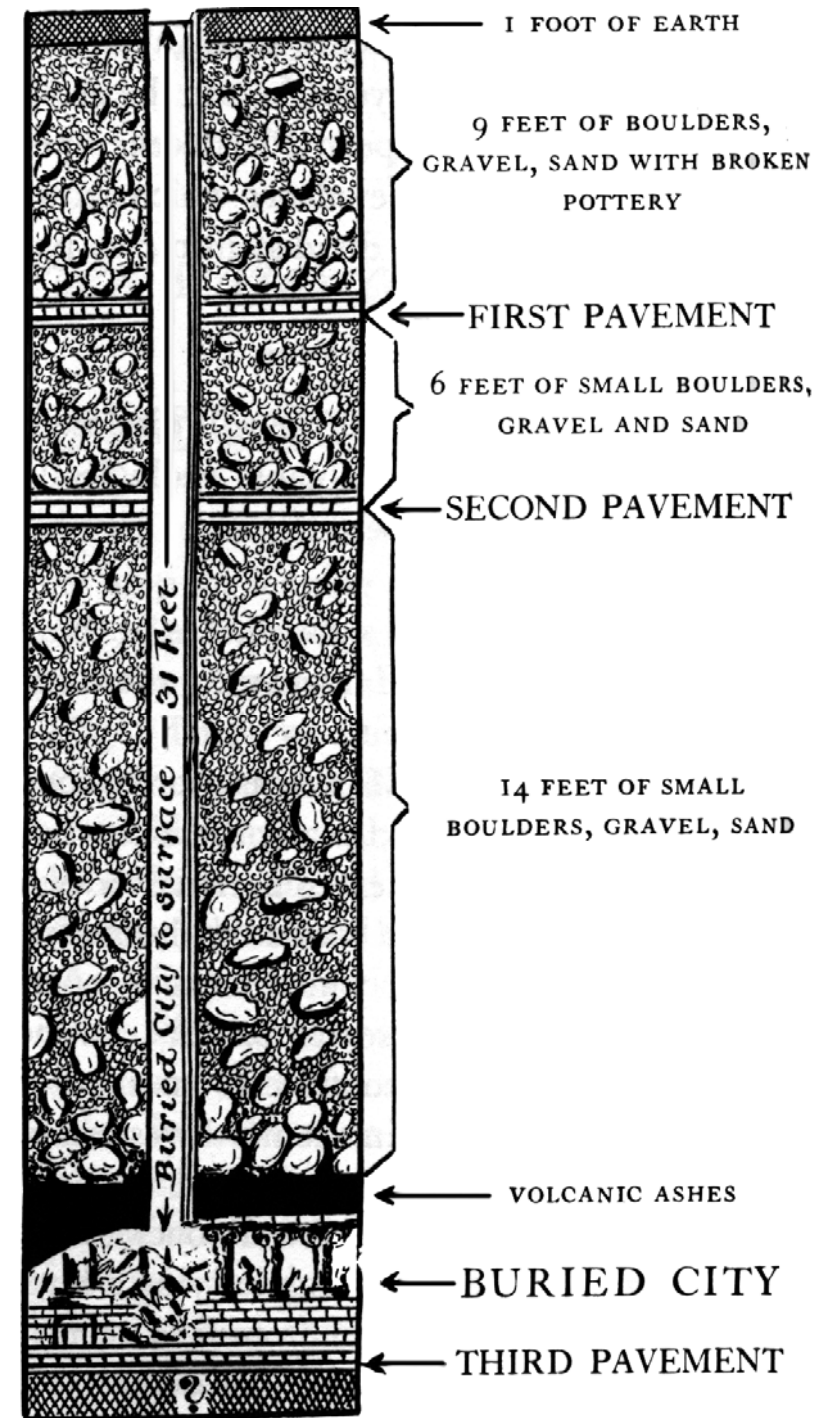
The road-cut, Capital Hill, Smyrna, Asia Minor



Three civilizations, 5,000 feet above sea level,
existed before the mountains were raised.

Niven's Mexican buried cities

Now 7,000 feet above the level of the sea, Mountains of 5,000 feet higher is intervening. Geologically, the lowest city dates was in existence more than 50,000 years ago.



An iron lance at Kushiro City of Japan was ancient unknown civilization

There was an iron bar in aqueous rock at the sea precipice of Kushiro City, Hokkaido in July of 1931. The expert investigated, it was the iron lance, about 1.67 m long originally. The aqueous rock was accumulated in water must take several ten thousand years at least. In other words, if time appraised errorless, this iron lance was ancient unknown civilization that already disappeared.

Super Paleocivilization relic —OOPARTS

- A lot of ancient relics of the mankind left even use modern science and technology will not to be apt to achieve that kind of achievement, and even modern archaeologist will feel headache, its source that unidentified. These relics are called OOPARTS.
- OOPARTS is the abbreviation of “Out Of Place ARTifactS”; it is the meaning of the unearthed ancient artificial object in the place that should not appear. It is divided into two classes.

OOPARTS of first class

The artificial object, which does not accord with space-time, was dug out from the old stratum, such as the artificial objects in the fossil, the gold lines in the stone, the piton in the stone or the quartz, the metal container appearing in the rock, the ironware locking in the colliery, etc.; for instances: the Salzburg Cube of Austria, Coso Artifact of America, the Klerksdorp Spheres of South Africa etc..

The OOPARTS of first class may come from Extraterrestrials

The mankind learns to make usage of tools only in the history of hundreds of thousands years ago, but the artificial objects are found in the ore that formed several ten million or several hundred million years ago, let the modern mankind has no way of explaining its source. The artificial objects may come from the intelligent beings before human being; i.e. maybe Extraterrestrials.

The OOPARTS of second class

After the human civilization began, the ancient super-civilization relics of mankind were found, its artifacts could not make unless based on modern knowledge and technology, but they had the various kinds of craft works that existed in ancient times; For instances, the Acámbaro Figures in Mexico, the Antikythera mechanism in the Mediterranean, the Baghdad battery of Iraq, the stone gears of American, etc.. It showed the mankind on earth had ancient super-civilization to exist, but where did this civilization did come from? It was still a mystery so far.

The reason why
ancient civilization lost

Science examines the history of human civilization

- The war of Troy in ancient Greek poet Homer's epic “Iliad” was about 2900 years ago. Troy City was captured by assault and disappeared about 3200 years ago, but archaeologist excavated out “the battle field of Troy” at a little village near Sparta of Greece in March 2002 that verified the authenticity of Homer's epic.
- In recent years, combining geosciences and ancient legends, a new science of the geographic mythology appears that can examine the history of the lost civilization.

Mythology and legend rumor ancestor came after the cataclysm

Ethnologist points out: In more than 130 races of Indian in America, mostly there are mythologies taking a cataclysm as the theme in all races. According to the expert estimates, the known flood mythology and legend are more than 500 in the entire world. Even aboriginal in mountain area and nomadic people in desert have the legend of global cataclysm that destroys most human, and the cataclysm is all in Northern Hemisphere.

The reason is mostly the global cataclysm took place

According to legend, the ancient civilization lost mostly that the global cataclysm took place. It was not the unusual weather that fell ultra torrential rain causing regional flood or local earthquake took place, but only came from “mega-tsunami”, which raised the waves higher than 100 meters in the ocean and destroyed everything on the islands and adjacent shores.

There are 2 kinds of the occurrence of mega-tsunami

1. The asteroid strikes the earth's ocean.

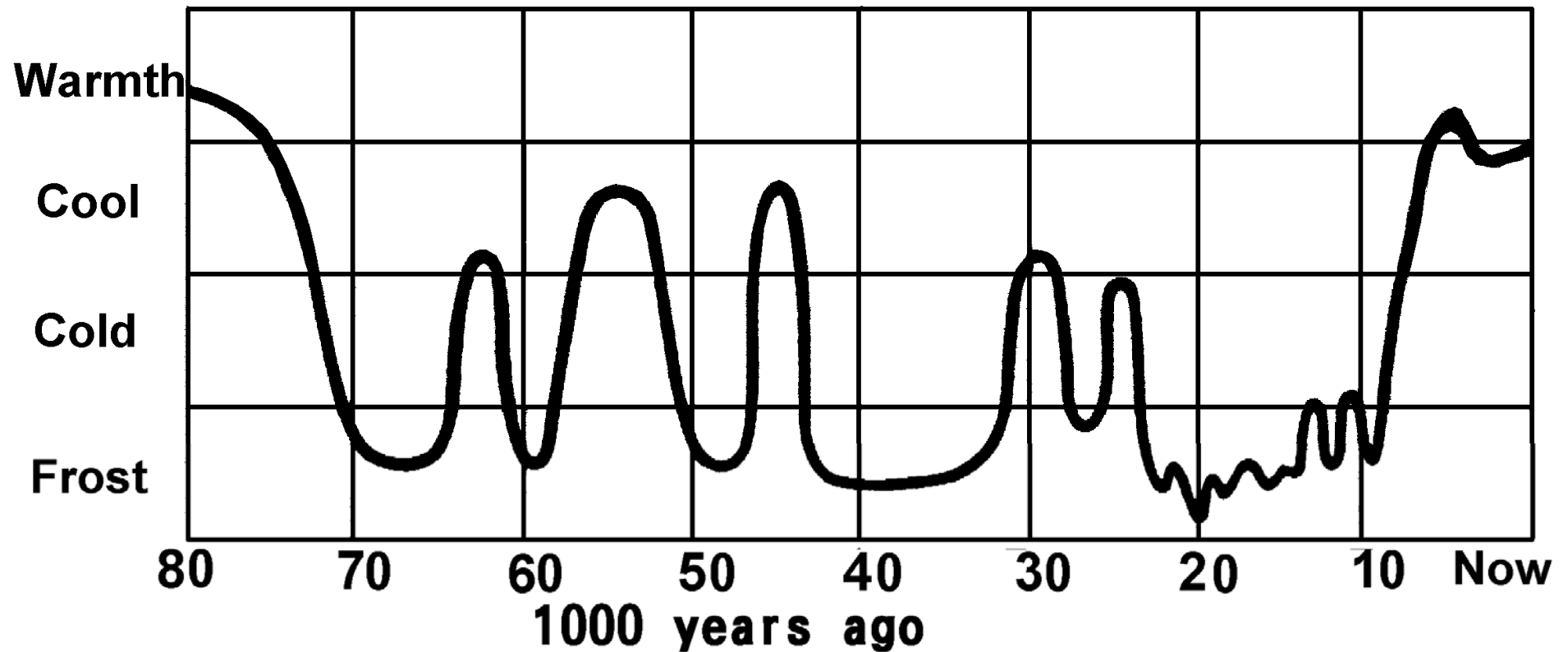
An asteroid struck and still added the Yucatan peninsula open waters earnestly 65 million years ago that caused the mega-tsunami and climatic changed, therefore the dinosaur became extinct. But there was no earth mark indicating the asteroid struck the ocean in near ten thousands year, so, the lost civilization was not destroyed by the asteroid.

2. The flank failure of stratovolcano island.

As 4th glacial period finished bringing the large-scale volcano eruptions of stratovolcano island and its flank failure might cause the mega-tsunami.

End of glacial period causes
eruption of huge volcano

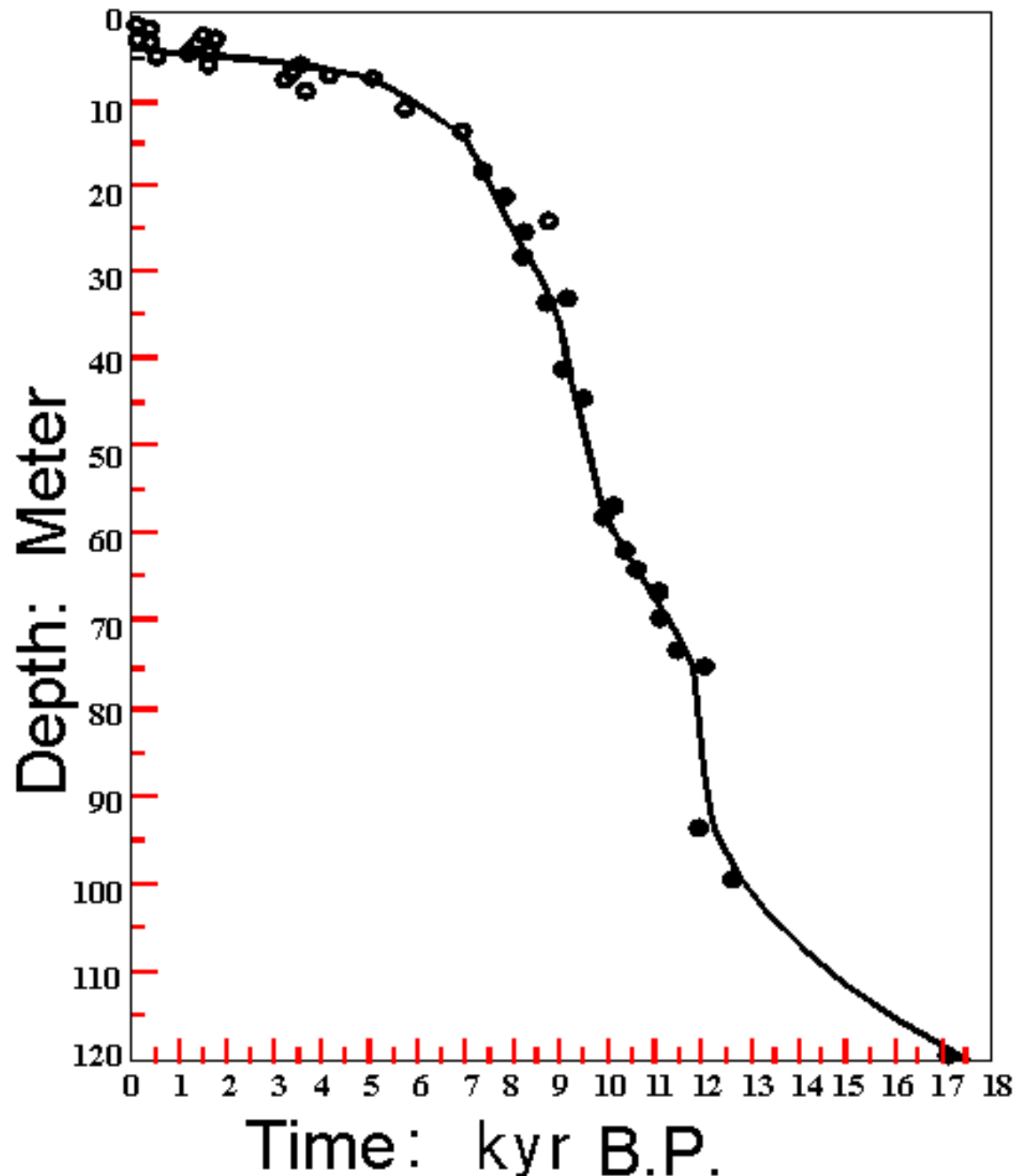
The 4th glacial period of Europe began climatic change till now



The temperature change pursued 80,000
years ago in Europe.

The fourth glacial period ended 12,000 years ago

The fourth glacial period began 80,000 years ago and culminated nearly 18,000 years ago. At that time, the area of ice sheet covered three times larger than today and piled up the ice sheet several dozen meters thick equally on the global ground. Then the ice began to melt away gradually and dissolved and flowed into the sea. After a cold spell, before lasting until about 12,000 years ago, the climate got warm again and glacial period ended. The sea level rose till now.

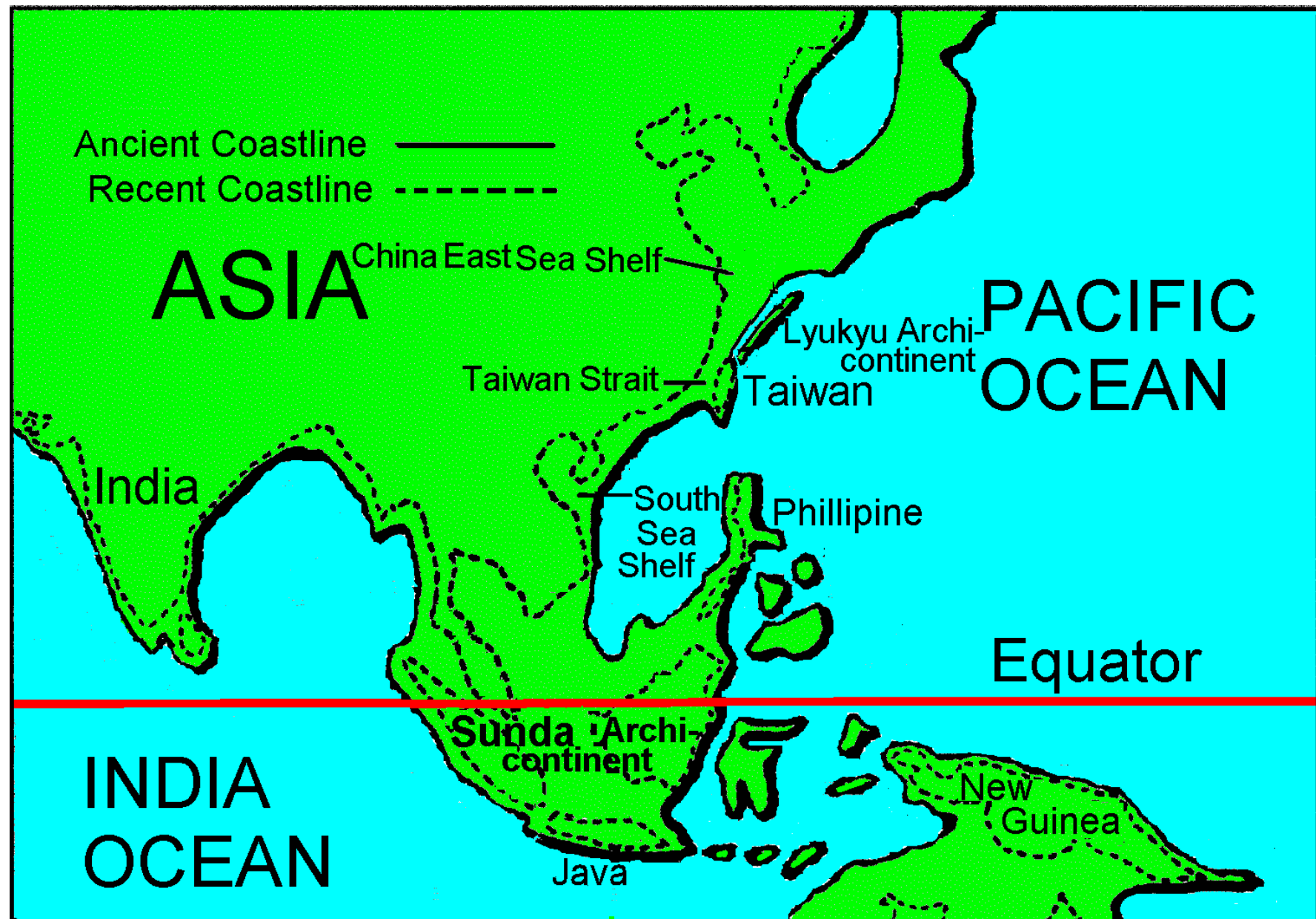


From Barbados Island submarine Coral of *Acropora palmate* rebuilt the history of rising sea level 120 meters for 18,000 years through dating of ^{14}C . (Source: Fairbanks, 1989)

Sea level was low 120 meters in 4th glacial period

Some moisture formed the ice and snow, and was intercepted on the land in the 4th glacial period, so, the sea level was lower than now about 120 meters. The Eurasian edge in west Pacific Ocean is a shelf, including the selves of Japan, East China Sea, Taiwan, South Sea, Ryukyu Archicontinent and Sunda Archicontinent, joining together as a piece of continent of the shallow sea land.

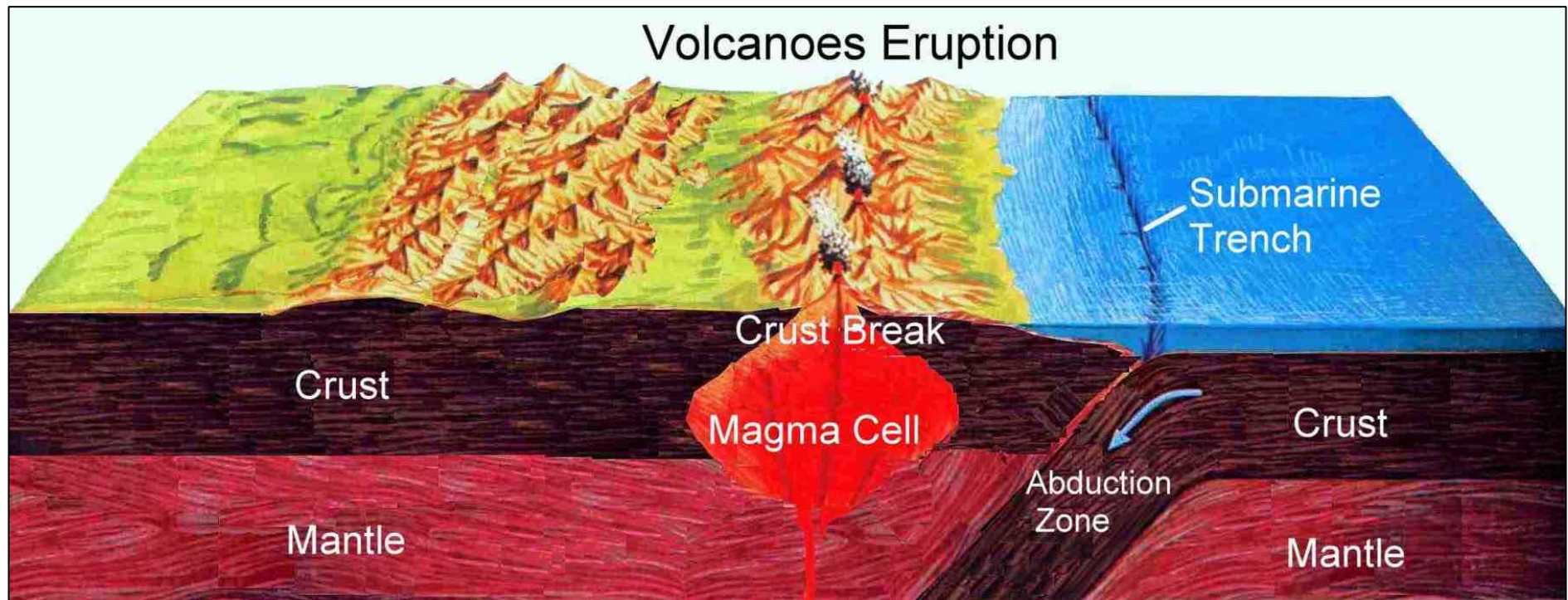
The 4th glacial period map of Asia



Earth's crust balance was destroyed producing the volcano eruption

When low temperature reached the lowest point, iced lamination deeply and seriously loaded in the earth's crust but remained stable. When getting warm again after a cold spell about 12,000 years ago, the glacier gradually vanished. The stress balance was destroyed and adding the continents shifting that producing the crack in the earth's crust, which initiated the magma rising from the cracks, and triggering the volcano eruption and strong earthquake, and producing the tsunami.

The formation of volcanoes



Each plate of crust extrudes in the plain of contact and makes the earth's crust break. Then the magma in the high-temperature mantle upwells from the crack, namely the volcano eruption takes place.

Eruption of huge volcanic
island causes Mega-tsunami

Stratovolcano acts as a series of nature underground reservoirs

The deep of Stratovolcano has two types of rock. One is loose and permeable material, such as rubble and sandstone that the water can soak from the surface down to the laccoliths. The other type of rock is the lava dyke which is formed by volcanic magma. The dyke became hard and impermeable. The water cannot penetrate through this hard rock and is trapped behind it. So, there are many dykes within the Stratovolcano that act as a series of nature underground reservoirs. Its stored moisture can be long from thousands of years to ten thousand years.

Landslide of island stratovolcano causes the Mega-tsunami

The volcano eruption and accompanying with earthquake causes landslide of island stratovolcano, its enormous volume of earth submerges into ocean, and evokes the sea water to raise a mega-tsunami. A mega-tsunami will become a cataclysm on all the islands and coastal land, and causes the human calamity and the disappearance of ancient civilization.

Tsunami causes the human disaster

The storms or the earthquakes evoke the waves, which are too high to usually exceed 15 meters, and wavelength does not exceed 100 meters. When the fault happens in the sea floor causing Tsunami, which attacks the coast, invades the inland and causes the human calamity. For example, Tsunami took place in the open waters of Sumatera at the end of 2004 that caused the death and missing of 295,000 people in South Asia altogether.


Mega-tsunami causes human century calamities

The wave height of Mega-tsunami is over 100 meters in the deep sea, and wave length can be over one hundred-km-long. The long wave and high water wall can traverse big ocean of thousands of kilometers, and surge into the distant coast. The tall and big water wall can go deep into dozens of kilometers in the inland, and cause crushing destruction. It can make the human century calamities.

A dramatic photograph of a massive tsunami wave crashing. The water is a deep, turbulent blue, with white foam and spray visible at the crest of the wave. The sky above the wave is bright and hazy, suggesting a sunny day. The overall scene conveys the immense power and scale of the disaster.

Mega-tsunami has super
force of destruction

A big landslide made a mega-tsunami

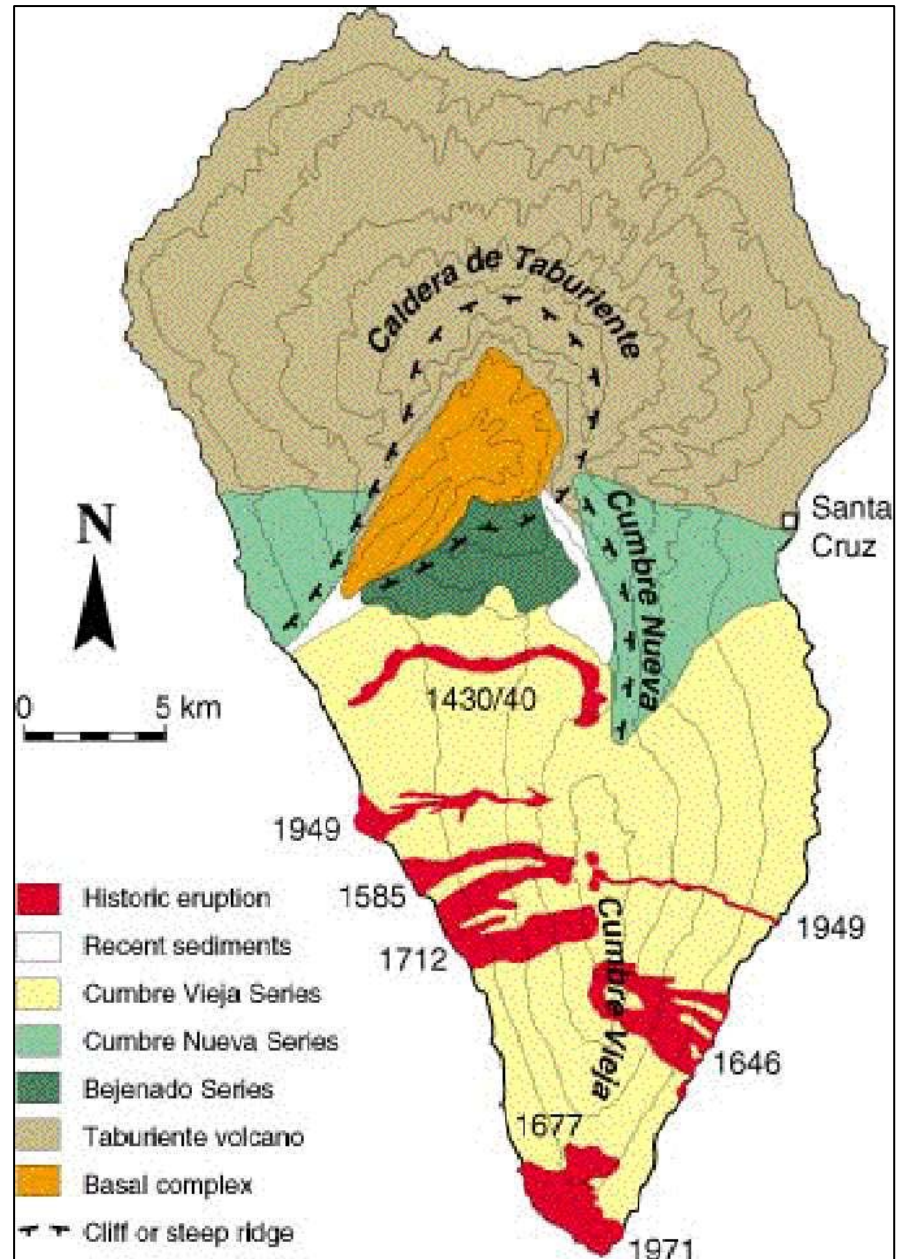


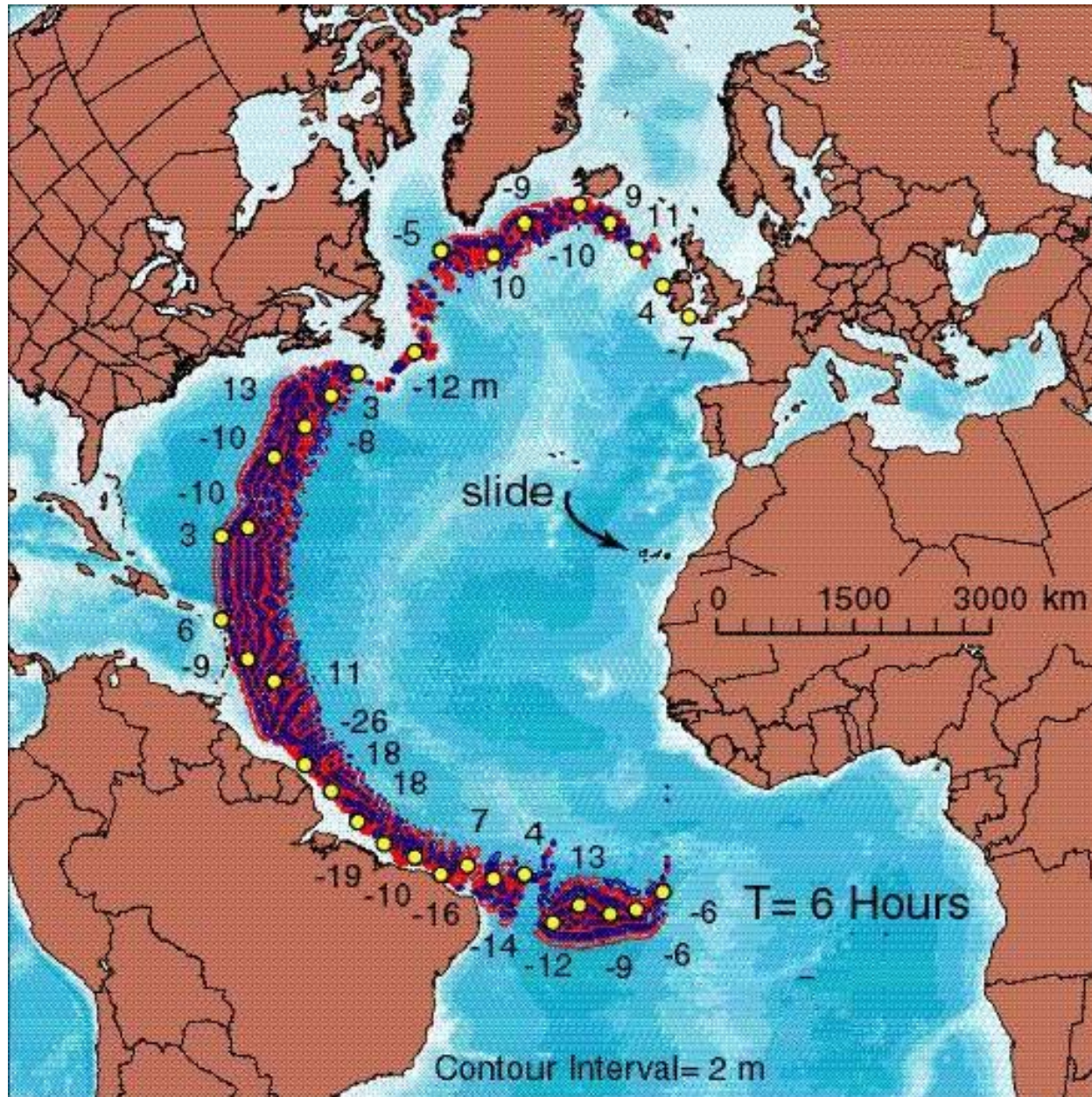
A big landslide happened on 8th July 1958 in Lituya Bay of Alaska that made a mega-tsunami to ruin trees to an altitude of 520 m.

Volcano of Cumbre Vieja on La Palma Island may erupt

In west waters of Africa, volcano of Cumbre Vieja on La Palma Island, belong to Canary Islands, may erupt; according to estimation, 500 km³ of earth and stone may avalanche, and causes a mega-tsunami, whose wave may have several hundred meters high.

Volcano of Cumbre Vieja on La Palma





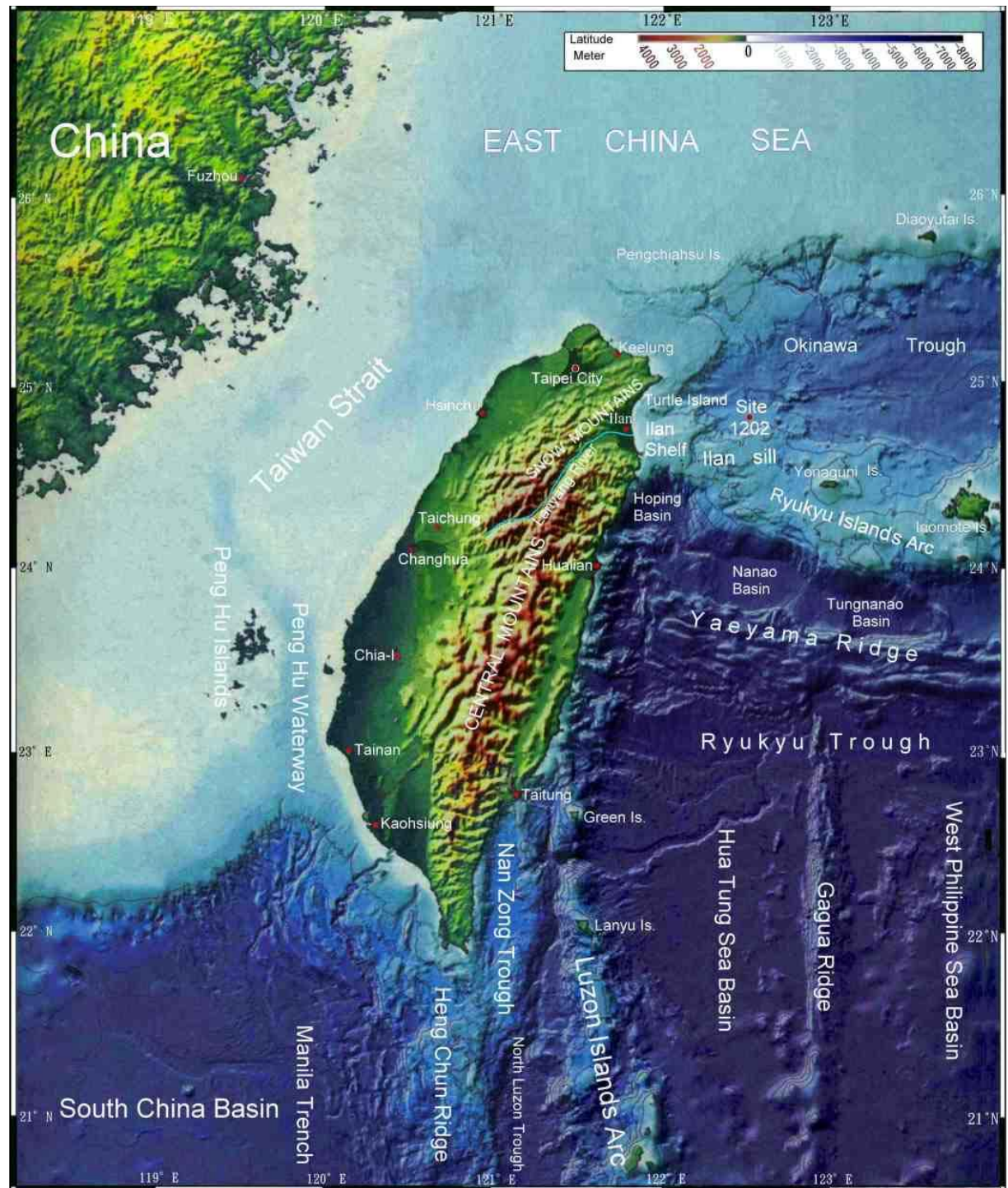
Mega-tsunami can cross the Atlantic Ocean westwards with 720 km/hour of speed, reaches the east bank of U.S.A. in eight hours.



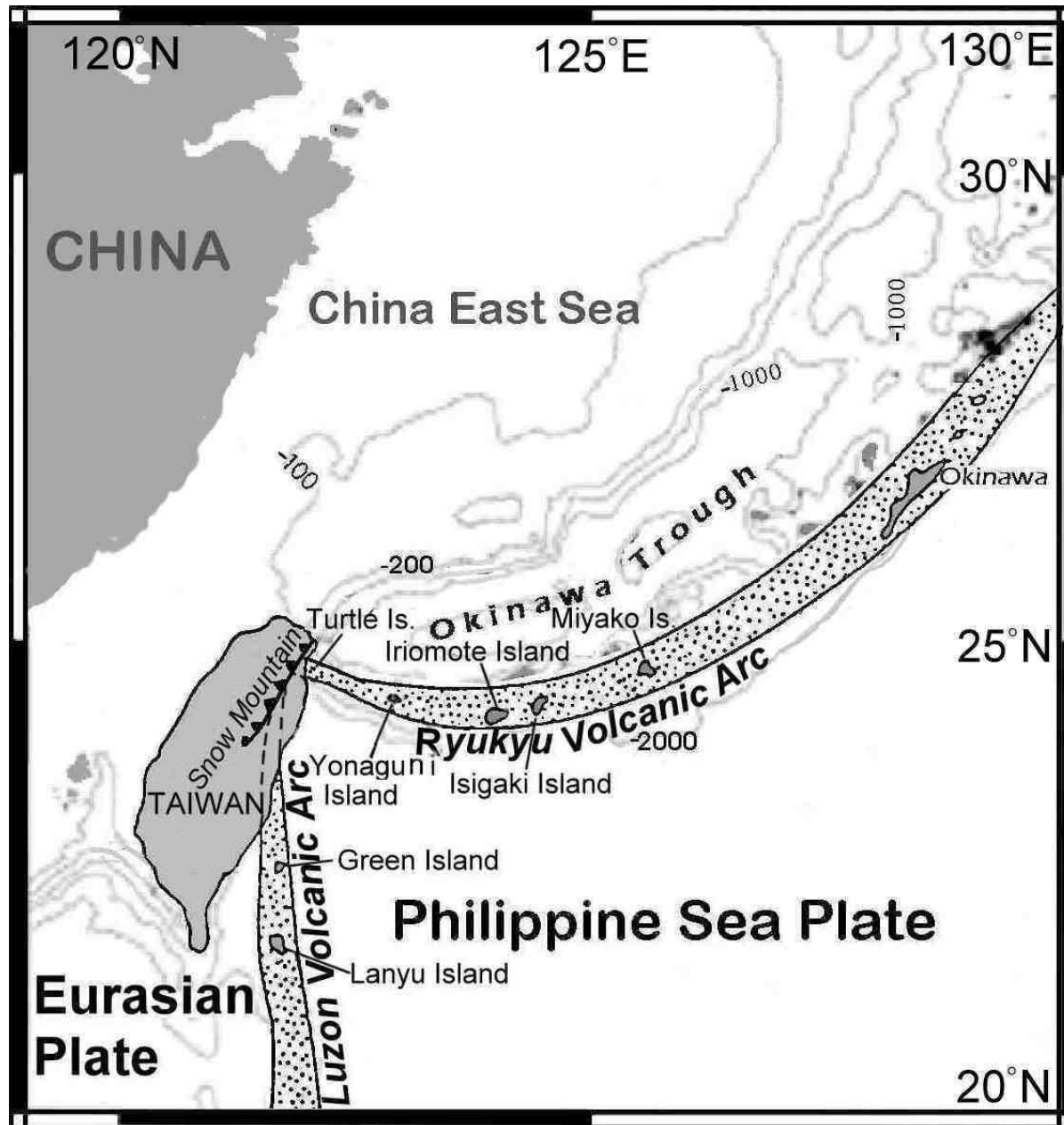
Mega-tsunami reaches the east bank of U.S.A., the wave is 10~25 meters high, and pours into the inland up to 20 km.

The waters of northeastern
Taiwan is the origin area of
tsunami

Taiwan Island and topographic map of nearby waters

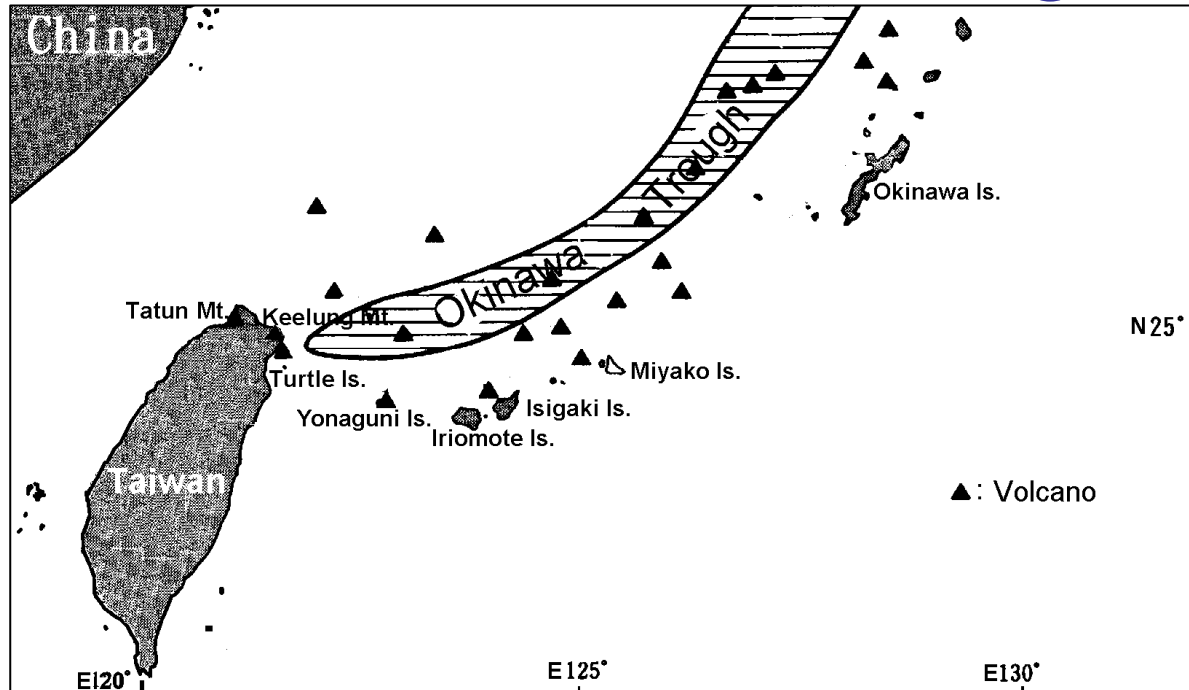


Volcanic area in northeastern Taiwan



There are many volcanoes existing in northeastern Taiwan and its vicinal waters, including the northern Snow Mountains, which is the intersected place between Ryukyu and Luzon volcanic arcs.

Volcano distribution map near Southern Okinawa Trough



The volcanoes eruption has taken place many times in the northeastern Taiwan and nearby waters. We can often find a lot of volcano eruption relics “pumice” on the nearby valley or seashore. In there are still full of volcanoes.

Around Turtle Island is still an active volcanic region



There are 60-70 volcanoes in the seabed and at least 11 are still active and 30-40 nozzles of hot spring around the active Turtle Island.

This is a 4m-diameter, 6m-height nozzle of hot spring, the biggest one in the world. The north segment of Snow Mountains nearby Turtle Island, there is the volcanoes in the past.

Tsunami is easy to take place in waters of northeastern Taiwan

In 2005, Professor Chao-Shing Lee and professor Yi-Ben Tsai point out that there are really many residues of magma cell still beneath the floor of waters of northeastern Taiwan, and submarine volcano group all locates in the break and the fault of the sea floor, which continue extending and spreading to the northeast corner of Taiwan along the fault-zone and become the origin area of tsunami.

The records of tsunami at northeast of Taiwan

- In about 1850 years, Chengkong of Taitung County was attacked by the tsunami.
- December 18, 1867, the heavy earthquake once takes place near Keelung Islet, caused tsunami, the wave was up to eight meters, lead to the great calamity, and take a death of several hundred people.

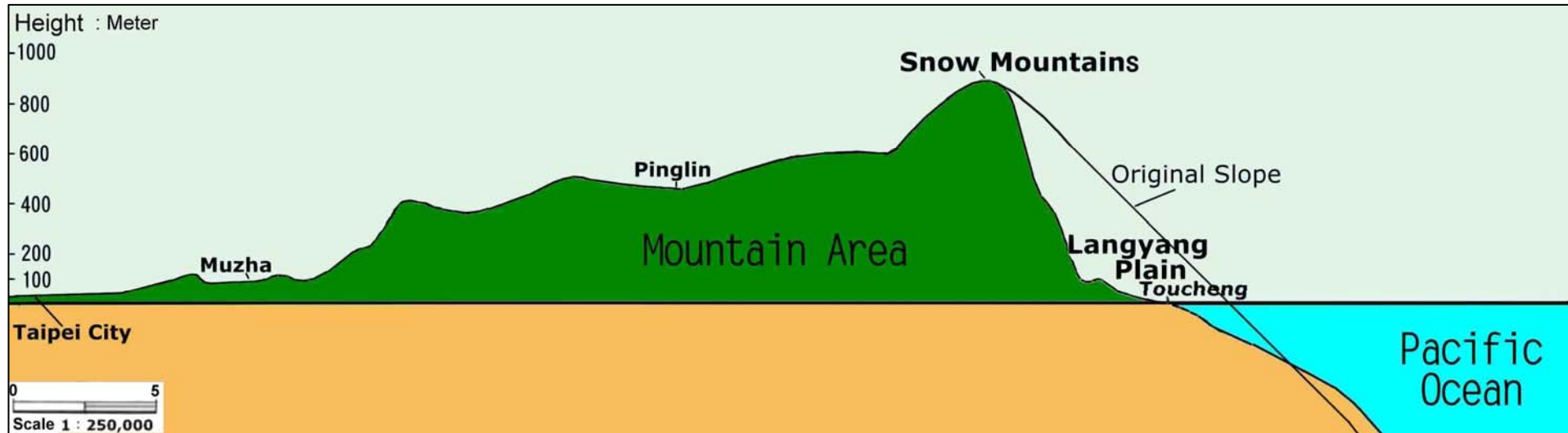
The north segment of Snow
Mountains has trace of great
landslide

The eastern flank of the Snow Mountains looks as it has been cut out by the nature event

In Pei-I Highway at the point of the Ridge of Snow Mountains, we find a sudden drop of about 600 meters and there is no fault in the drop. In order to reach Lanyang Plain, we must negotiate 9 sharp bends and 18 changes of direction. So, we may imagine that the mountain has been cut out by a nature event.

This topographic map of the Taipei area shows the Shown Mountain area. Key features include the Pei-I Highway, the Emerald Reservoir, and the Pacific Ocean. The map displays various elevation points, such as 389, 400, 678, 728, 916, 1089, 1147, 1161, 1166, 1418, 1457, 1461, 1420, 1138, 815, 1551, 1014, 1089, 768, 1317, 1135, 978, 726, 1040, 1069, 1013, 840, 814, 612, 737, 943, 617, and 1029. The map also shows the Lanyang Plain River, Jiaoxi Spring, and the Toucheng Profile Line. The map is labeled with 'Taipei city', 'Muzha', 'Wulai Spring', 'Iran', 'Lanyang Plain River', 'Ilan county', 'Suao', and 'Turtle Island'. A scale bar at the bottom left indicates a scale of 1:250,000, and a north arrow is located at the bottom right.

The profile shows a landslide



The original eastern slope of Snow Mountains may be symmetric to the western slope. The profile from Taipei City to Toucheng around Pei-I Highway denotes a landslide of eastern slope of Snow Mountains.

The northern Snow Mountains
conceals natural underground
reservoirs

Tunnel construction of Snow Mountains in No.2 Freeway is difficult



The tunnel construction of No.2 Freeway, 12.9 km in length, penetrates the northern Snow Mountains. It is the longest tunnel in Southeast Asia. East seg-

ment of tunnel, 3.5 km in length, was found very fragile, complex geology with many folds and 6 main faults. In total there were 98 major collapses and 36 large artesian waters during the tunnel construction.

The tunnel construction was difficult to treat the artesian water

The worst problem of the tunnel construction of Snow Mountains was the largest artesian water in the world that yielded water up to a total of 650 liter/sec and accompanied a large number of mudflows and landslides that buried the construction machinery.

The artesian water of Snow Mountains
is more than 8,000 years old.

In September of 2004, National Expressway Engineering Bureau took the samples of the artesian water in the tunnel of Snow Mountains, and sent to the University of Taiwan and American Miami University to analyze its isotope data. Through dating the result was as following :

The Isotope Dating Data of Groundwater in Snow Mountain's Tunnel in Pei-I Freeway

Sampling Date	Sampling Location	^{14}C (yr BP)	^3H (TU)
1996/04/24	Guide Tunnel 39K+070	4850 ± 80 $\delta^{13}\text{C} = -14.28\text{‰}$	$3.17 \pm 0.10\text{TU}$
1997/06/23	Guide Tunnel 39K+070		$2.38 \pm 0.14\text{TU}$
1997/06/23	Guide Tunnel 39K+070		$2.64 \pm 0.17\text{TU}$
1997/06/23	Guide Tunnel 39K+150		$0.87 \pm 0.17\text{TU}$
1997/06/23	Guide Tunnel Tian-Chi stele (elevation 520m)		$2.60 \pm 0.20\text{TU}$
1997/06/23	Guide Tunnel 39K+178		$0.64 \pm 0.16\text{TU}$
1997/07/01	Guide Tunnel 39K+070	5500 ± 100 $\delta^{13}\text{C} = -13.99\text{‰}$	$2.52 \pm 0.17\text{TU}$
1997/07/01	Guide Tunnel 39K+079		$2.86 \pm 0.17\text{TU}$
1998/12/11	Guide Tunnel 38K+950	5140 ± 80 $\delta^{13}\text{C} = -14.3\text{‰}$	$1.81 \pm 0.17\text{TU}$

Sampling Date	Sampling Location	^{14}C (yr BP)	^3H (TU)
1999/06/07	Guide Tunnel 38K+902.4	5500±100 $\delta^{13}\text{C} = -14.0\text{‰}$	1.20±0.20TU
1999/07/12	Guide Tunnel 29K+509.3	8450±50 $\delta^{13}\text{C} = -13.7\text{‰}$	0.60±0.10TU
1999/10/31	Guide Tunnel 38K+476.2	5510±100	0.70±0.10TU
1999/10/31	Guide Tunnel 29K+503	8600±130	0.60±0.10TU
1999/12/26	Guide Tunnel 8K+409.3	6950±180	1.60±0.70TU
1999/12/26	Guide Tunnel 9K+561.8	8230±110	0.90±0.20TU

There are natural underground reservoirs in this mountain

The data of ^{14}C isotope dating shows that groundwater in the tunnel of Snow Mountains is more than 8,000 yr BP. ^3H isotope dating determines a low limit of 1.0 TU that indicates the old groundwater does not combine with new rainfall. It shows that there are “natural underground reservoirs” concealing inside the north segment of Snow Mountains.

Tea trees faded the half indicated reservoirs inside Snow Mountains

After digging the tunnel of Snow Mountains, the water of natural underground reservoirs lost during the drought in 2003, and then more than 300 hectares of tea trees at Pinlin just above the tunnel faded the half that never happened. It also indicates there are a series of natural underground reservoirs inside the northern Snow Mountains.

The northern Snow Mountains belongs to the stratovolcano

The northern Snow Mountains is in the volcanic area, several hot springs still exist today in this area, the two most famous are: Jiaoxi Spring on the east side and Wulai Spring on the other side, and there are a series of natural underground reservoirs inside it that indicates it is a kind of stratovolcano, which inclines to collapse.

The outcome of ODP Site
1202 operation proved the
high depositing area

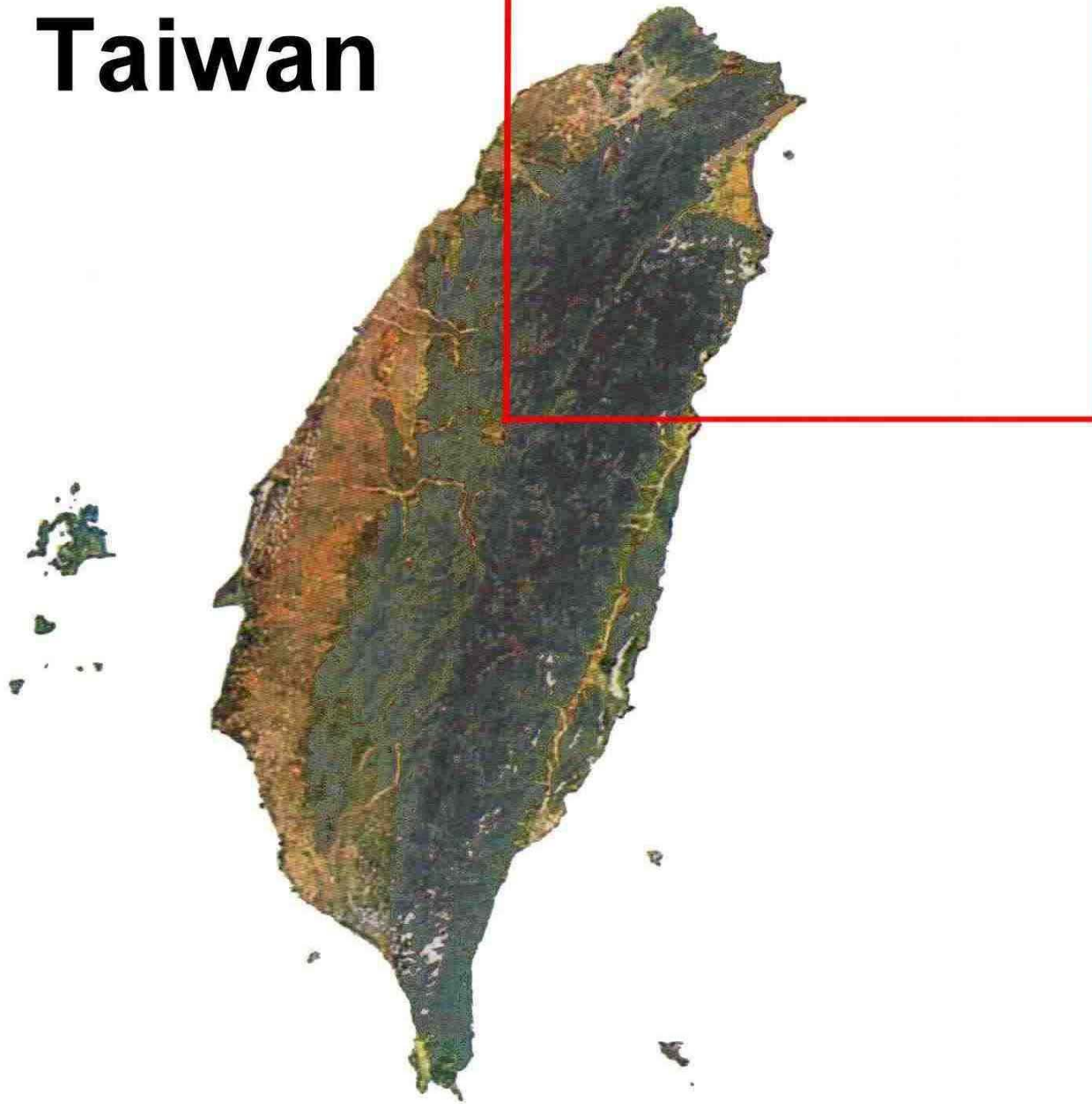
The ODP Site 1202 is on the north slope of Ilan Sill

In April 2001, the Ocean Drilling Program (ODP) Site 1202 operated on the south slope of southern Okinawa Trough, the same position on the northern slope of Ilan Sill. Four holes are cored; the deepest one is 1,275 m under sea level and 410 m below seafloor (mbsf). The drill core of entire 410-m depth takes out from the strata, and makes various kinds of inspection.

JOIDES Resolution Drilling Rig at Keelung Harbor



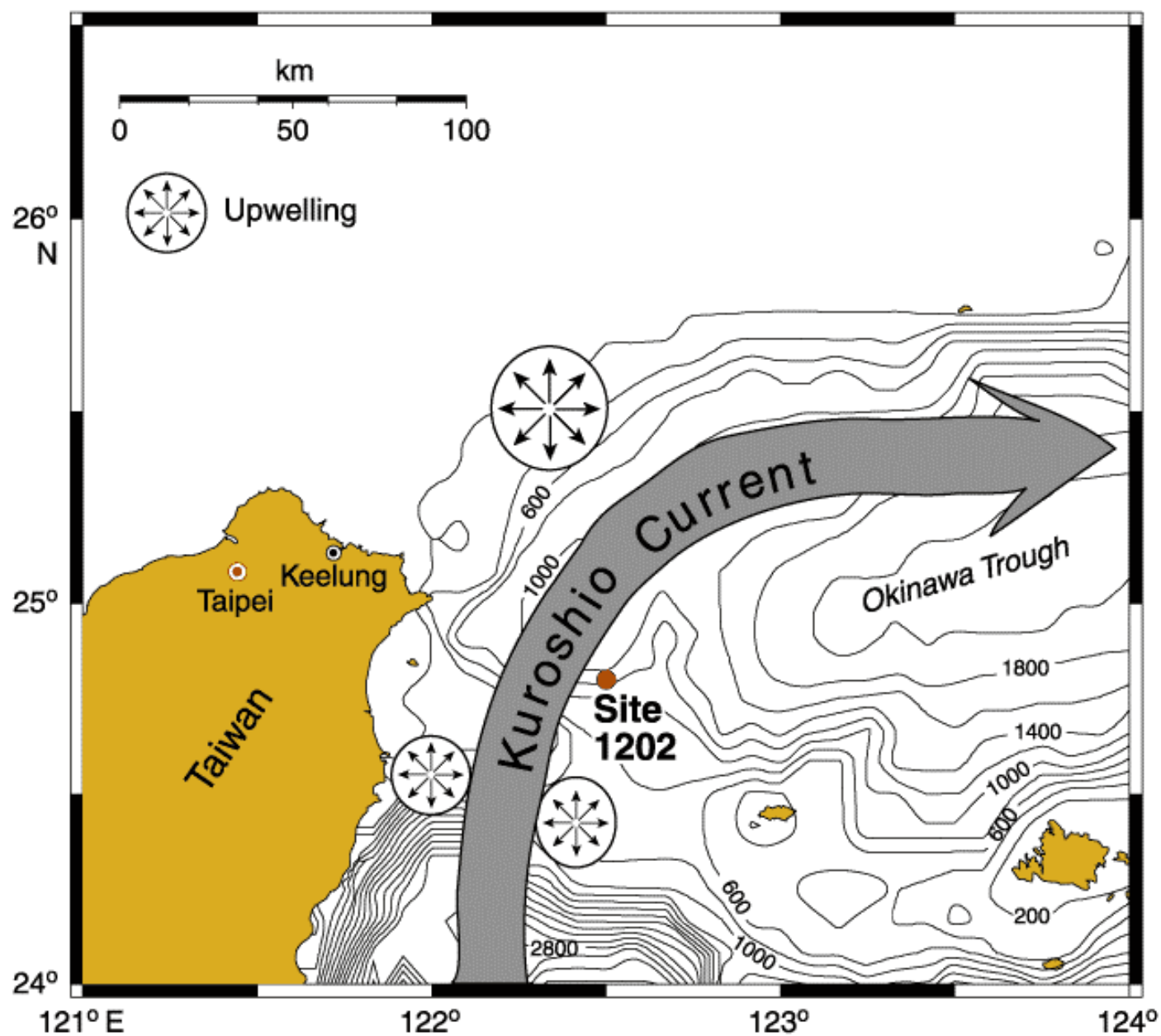
Map of Taiwan



Topographic map of ODP Site 1202



Map of ODP Site 1202



The Southern Okinawa Trough is the place of highest sedimentation rates

The analysis of 410 mbsf terrigenous sediments in the ODP Site 1202 leaks out the sedimentation rate is the biggest one in the world, about 400~500 cm/k yr. According to the global data of the world, the common condition is 3~5 cm/k yr. The sediments at Site 1202 are deposited from low-grade metamorphic schist and marls, which is found within these mountain ranges on the island of Taiwan.

Sediments of Site 1202 doesn't come from Lanyang River

At Site 1202, the nearest river is Lanyang River, which is a clear stream, low in sand, and limited flow. The sediment of Lanyang River does not exceed 1,500,000 m³ every year that indicates it cannot drift enormous sediment of sand and stone continuously to southern Okinawa Trough. It has not been clear where does this district sediment comes from?

The outcome of ODP Site
1202 proved a big landslide

Volcanic ash reveals nearby volcano eruption

From the analysis of the drill core of ODP Site 1202, there are a few volcano glass particle samples in it that shows once nearby the eruption of volcanoes in the north segment of Snow Mountains takes place, and little part of the sediment mixes the volcanic ash.

The volcanoes eruption of Snow Mountains cause a big landslide

Once the volcanoes of northern Snow Mountains erupted, the magma upwelled to heat the water of the natural underground reservoirs, and then raised the water pressure and triggered the collapse, which created a big landslide. The chain effect took place; whole an enormous volume of earth rolled and fell that made the smooth coastline to form the beautiful concave arc.

3-D image of northeastern Taiwan



The image from the space shows that there is an indentation of beautiful arched coastline.

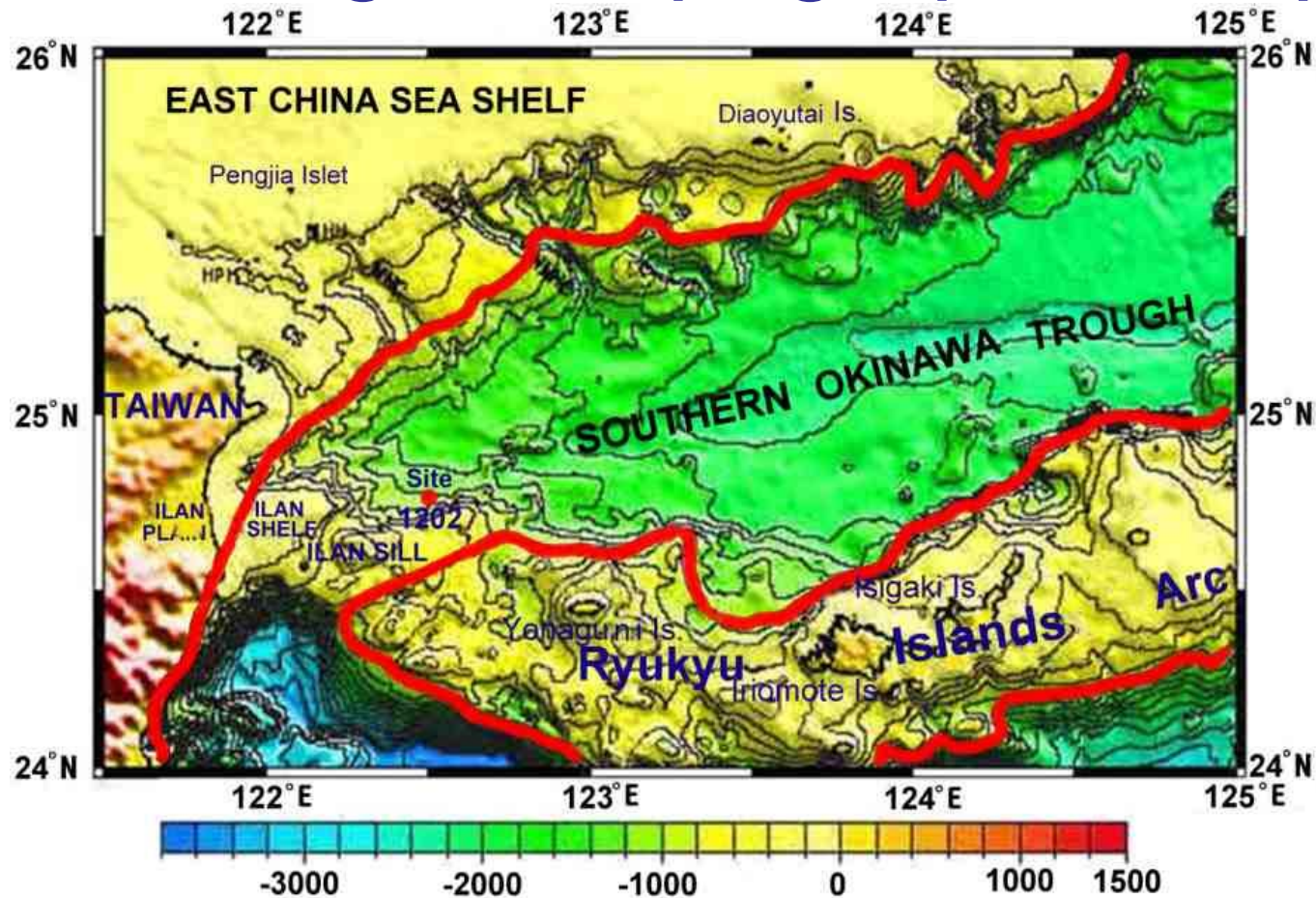
The original coastline of northeast corner of Taiwan was straight

The original coastline of northeast corner of Taiwan was pushed and raised by Eurasia plate and Philippine marine plate. So, it should spread from the coast of Hua-Tung straightly, through the east of Turtle Island, until reaches Santiago, and presents with the precipitous rocky coast.

The map of northeastern Taiwan and its waters



The original topographic map

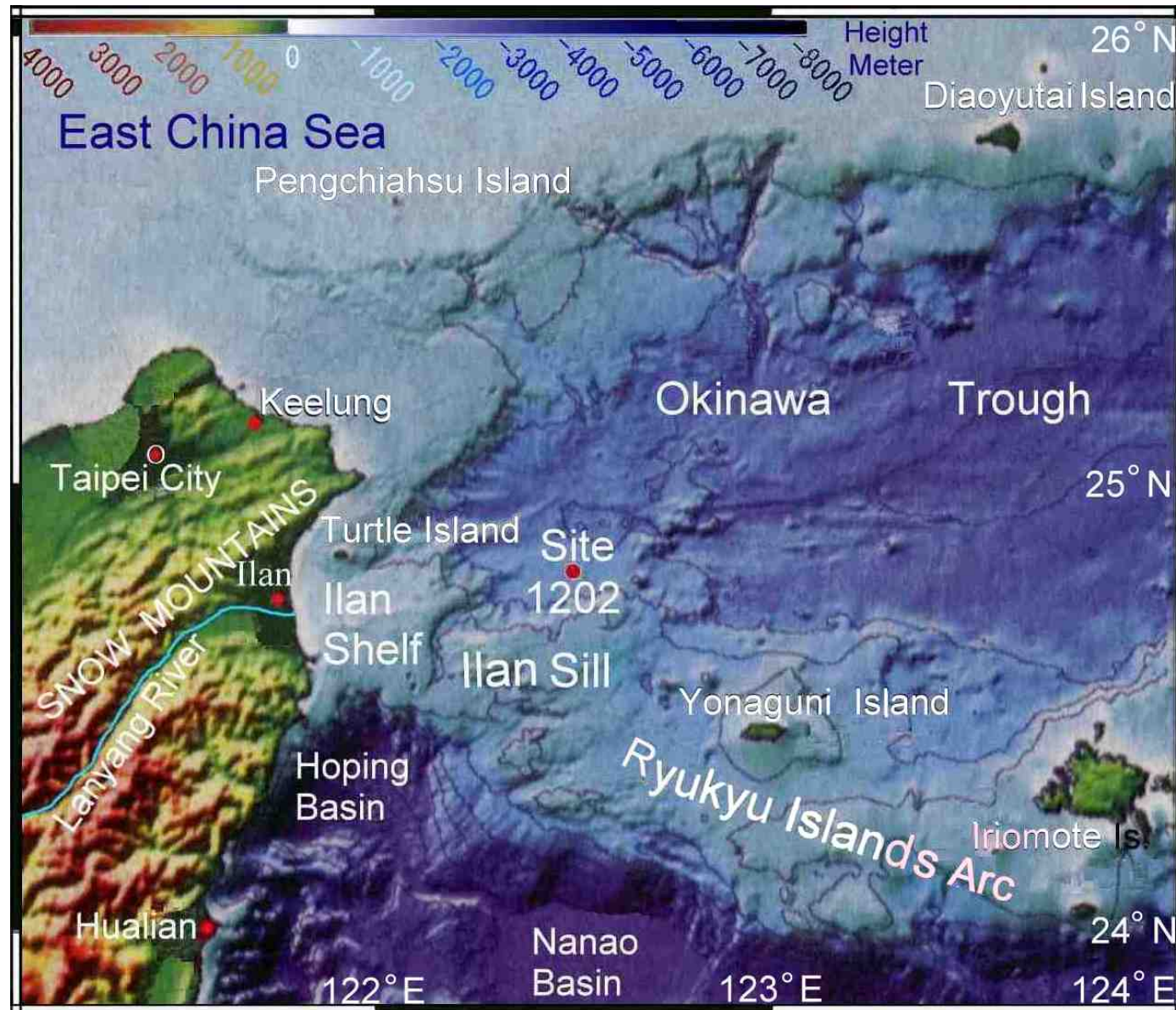


Before landslide of Snow Mountains, the original topography of northeastern Taiwan should be the red line (contour line of -1000 m) and Black Current passed between Ryukyu Islands Arc and Taiwan Island.

Landslide spread into the ocean and formed Ilan Shelf and Ilan Sill

When the landslide happened, the enormous volume of earth in eastern flank of Snow Mountains dropped into the Pacific Ocean, and not only filled and led up the seafloor of more than 3,000 meters, but also spread out to form Ilan Shelf, Ilan Sill, and joined the Ryukyu Islands Arc and filled out the southern Okinawa Trough of high over thousands of meters that obstructed the flow of Black Current and compelled the flow to upwell.

The topographic map of north-eastern Taiwan and its waters



The big landslide of northern Snow Mountains caused a mega-tsunami

The enormous volume of earth dropped into the Pacific Ocean

From the east flank of Snow Mountains to the original coastline of Ilan, the area is about 800 km². After volcano erupted and collapsed that lowered the average elevation about 600 m; therefore, estimating the volume of earth about 480 km³ dropped into the Pacific Ocean.

Big landslide caused a mega-tsunami

- When Volcano of Cumbre Vieja erupts, estimating 500 km³ of earth and stone may avalanche, and cause a wave height should be over several 100-meter of mega-tsunami.
- The background and environment in the northeast corner of Taiwan is similar to Volcano of Cumbre Vieja. The landslide of Snow Mountains may cause a mega-tsunami. According to the volcano of Cumbre Vieja, its wave may be over several 100-meter high.

Sediment at Site 1202 comes from the avalanche of Snow Mountains

It is the only answer that the volcanoes of northern Snow Mountains have erupted and triggered the big landslide of east hillside that produced the sediments of earth to ODP Site 1202. This big landslide may cause a mega-tsunami that becomes a worldwide cataclysm and the calamity of human.

The evidences of big landslide in geography and geology

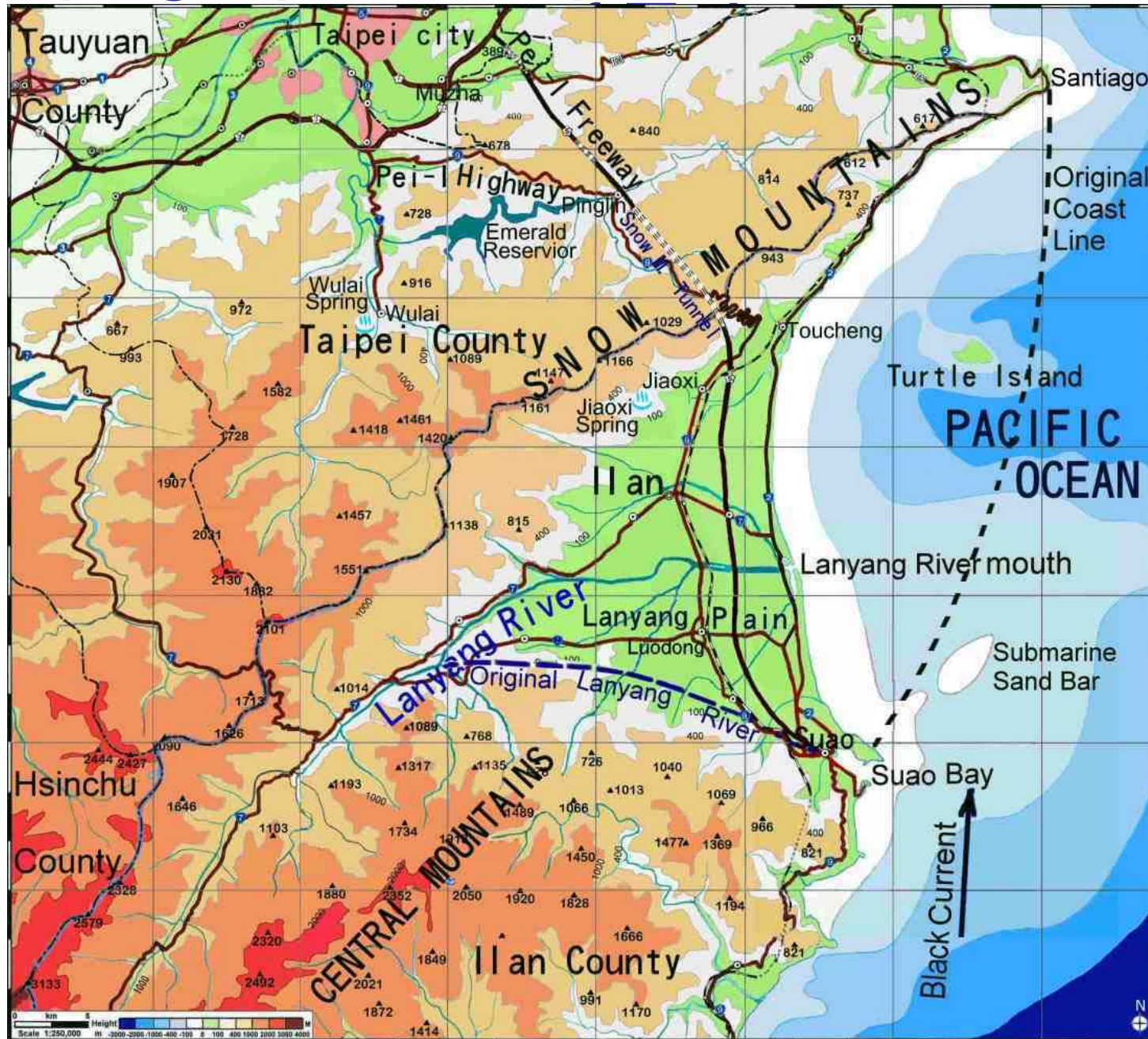
From a viewpoint of geography Lanyang River is a new one

There is very little evidence of thick submarine fans and major slope deformation features, and the seashore line and the contour lines beneath the sea level are very straight and smooth near the Lanyang River mouth that indicates it is a new river.

Suao Bay was once Lanyang River mouth

There are two nature prominent embankments beside Suao Bay, and all the contour lines bulge out from it at the influence of Black Current northwards, and there are several sand bars outside Suao Bay, including a submarine elliptic sand bar about more than 2.5 km long, indicating that the Lanyang River once has flowed out from Suao Bay since long time ago.

Topographic map of northeastern



Lanyang Plain wasn't formed from alluvium of Lanyang River

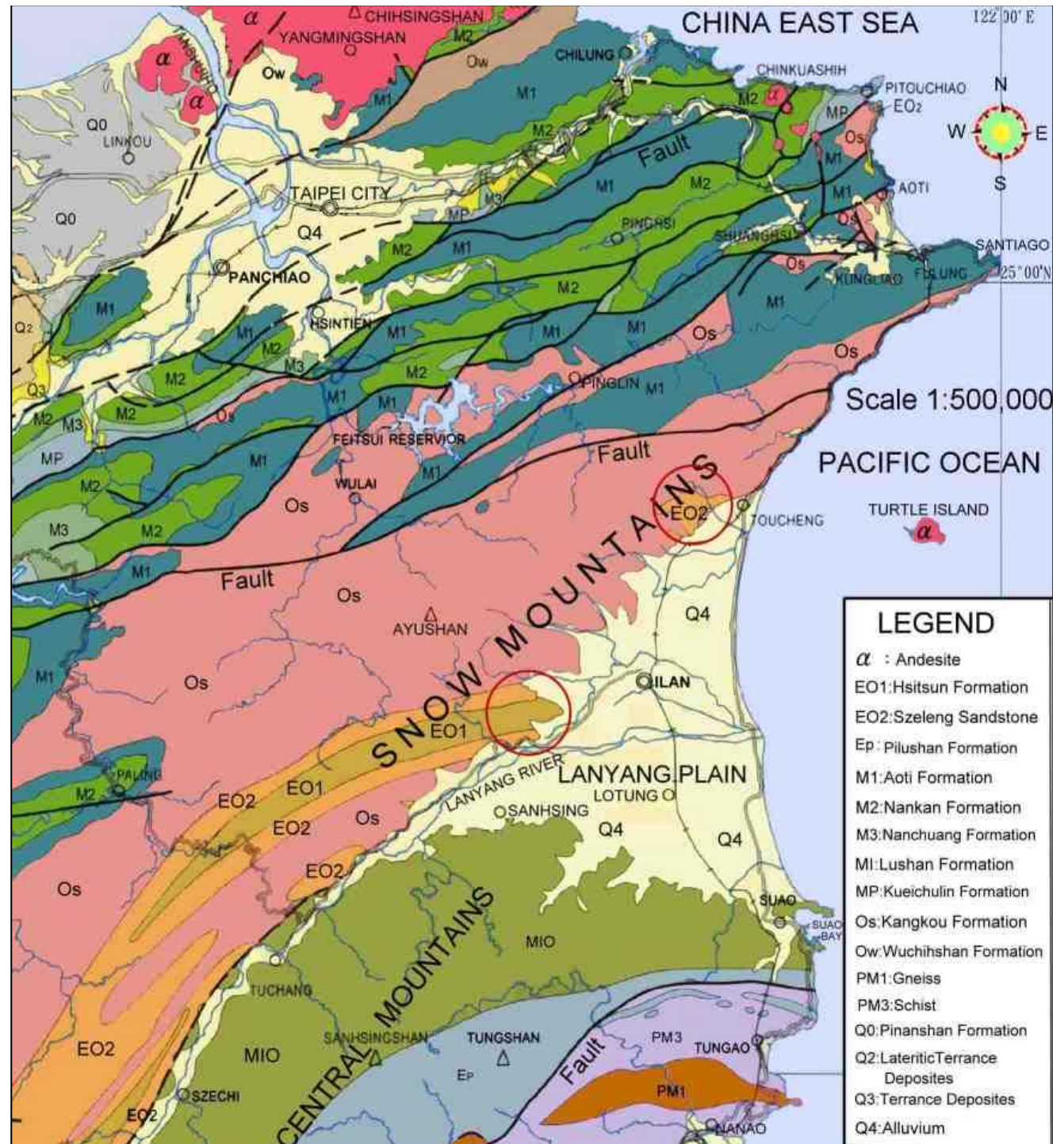
Lanyang Plain is a vast triangular plain, about 800 km², but Lanyang River is only a clear stream, which is 66 km in length, low in sand and limited flow. The depositing amount of Lanyang River is only about 8 million metric tons every year that can not be the sources of earth in Lanyang Plain. How did the vast triangular Lanyang plain cause?

Geologic consideration: a big landslide happened in Snow Mountains

In Snow Mountains beside the western Lanyang Plain, the assemble stratum are Hsitsun formation and Szeleng sandstone, which is a very hard stone. We can find the stratum break end at here but no fault line pass through. And the lower reach of Lanyang River is in the central part of Lanyang Plain that is exactly on the stretch line of assemble stratum, which should be still the rock structure, unexpectedly it become the thickest layer of deposit areas in Lanyang Plain that indicates the east side of Snow Mountains has been a big landslide. The big landslide has made the vast triangular Lanyang plain and causes from Santiago to Suao Bay circular concave coastline at the same time.

Geologic Map of North-eastern Taiwan

In the red circle, the stratum break end.



Great change removed mountain and sea in the northeastern Taiwan

The great change of Lanyang River course should come from a big landslide of northern Snow Mountain. The great amount of earth and stone sank into the sea, and then there was no obstructer to make a turn to Suao Bay. So, it pour into the sea directly, and formed the new Lanyang River course and a new river mouth that proved the fact of big landslide once took place in northern Snow Mountains.

Picture of Suau Bay from South Bank



This is the river mouth of original Lanyang River.

The sediment of Site 1202 was formed from the landslide of Snow Mountains

- Some geologists think that the Ryukyu Islands Arc expands to the west to touch Taiwan Island. If it is so, the deep sediment of Site 1202 should not be the same as the composition of mountains in Taiwan.
- The terrain drops eastwards from Lanyang Plain to Ilan Shelf, Ilan Sill, and reaches to the south of Yonaguni Island all the way that shows the sediment at Site 1202 was supplied from the landslide of Snow Mountains.

When did landslide happen?

From the outcomes of analysis terrigenous sediment at ODP Site 1202 express time interval as following:

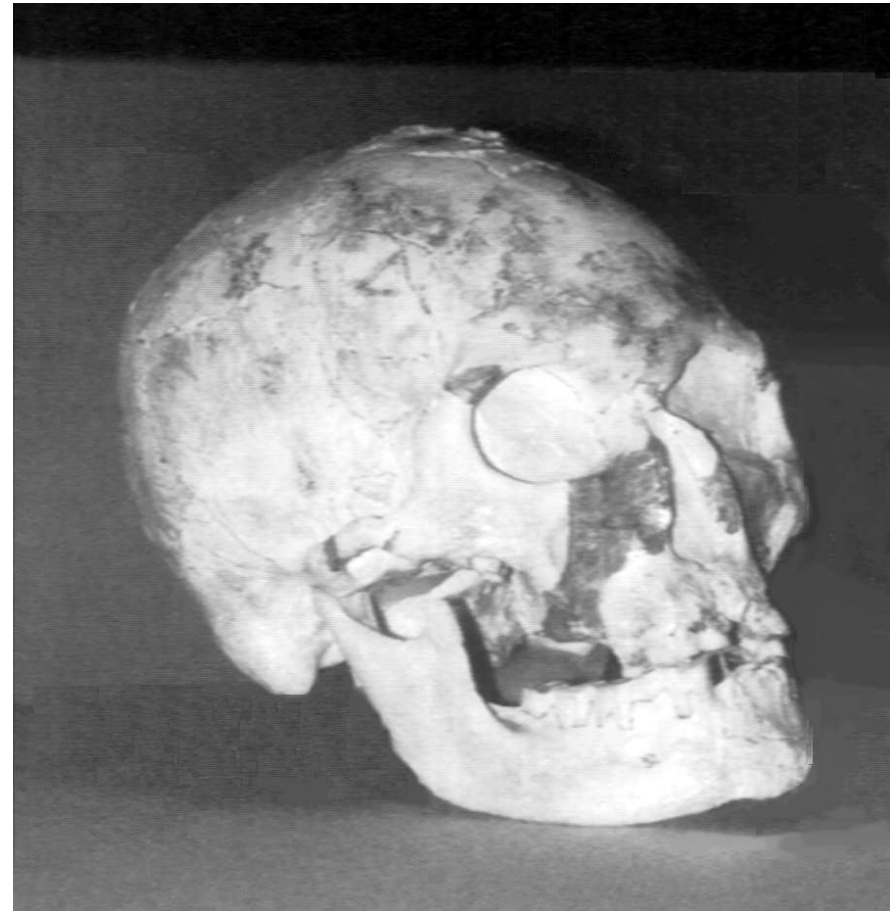
From the terrigenous sediments the depletion of heavy oxygen isotope began and lasted to	17 kyr~ 8 kyr
C/N ratio and CaCO_3 content of the bulk sediments in the smaller than 63 micron fraction suggested terrestrial source contributed significantly during the period	25 kyr~ 11 kyr
A reversal of oxygen isotopic values to more positive values suggested	11.6 kyr~ 11.1 kyr

The average time is about 12,000 years BP.

What's the time of ancient civilization being destroyed?

Japan's oldest ancestor was Minatokawajin

Minatokawajin
disappeared on
Okinawa Island of
Ryukyu about
18,000 years ago,
and then no cultural
relic appeared after
10,000 years.



Cataclysmic flood happened in all parts in ten thousands years ago

The disappearance of Minatokawajin, the legend was destroyed because of flooding the ancient land of Ryukyu in cataclysm. And a lot of nationalities of all parts surrounded the Pacific Ocean, including Taiwanese aboriginals, it was said their ancestors survived after the cataclysm wreaked havoc.

Mega-tsunami happened about 12,000 years ago

From the outcomes of analysis terrigenous sediment at Site 1202, the average time is about 12,000 years before present (12 k yr BP). The time interval coincides with the mega-tsunami. When the 4th glacial period ended in 12 k yr BP and the first people in Japan on Okinawa Island was about 18 k yr BP, briefly the mega-tsunami happened about 12,000 years ago.

The lost continents of earliest
civilization in the world

The 2 earliest civilized continents have already disappeared



In the world, there are 2 earliest civilization lands: Mu and Atlantis. According to the legend both land have lost already about 12,000 years ago.

The lost first civilized
continent in the world
—— the land of Mu

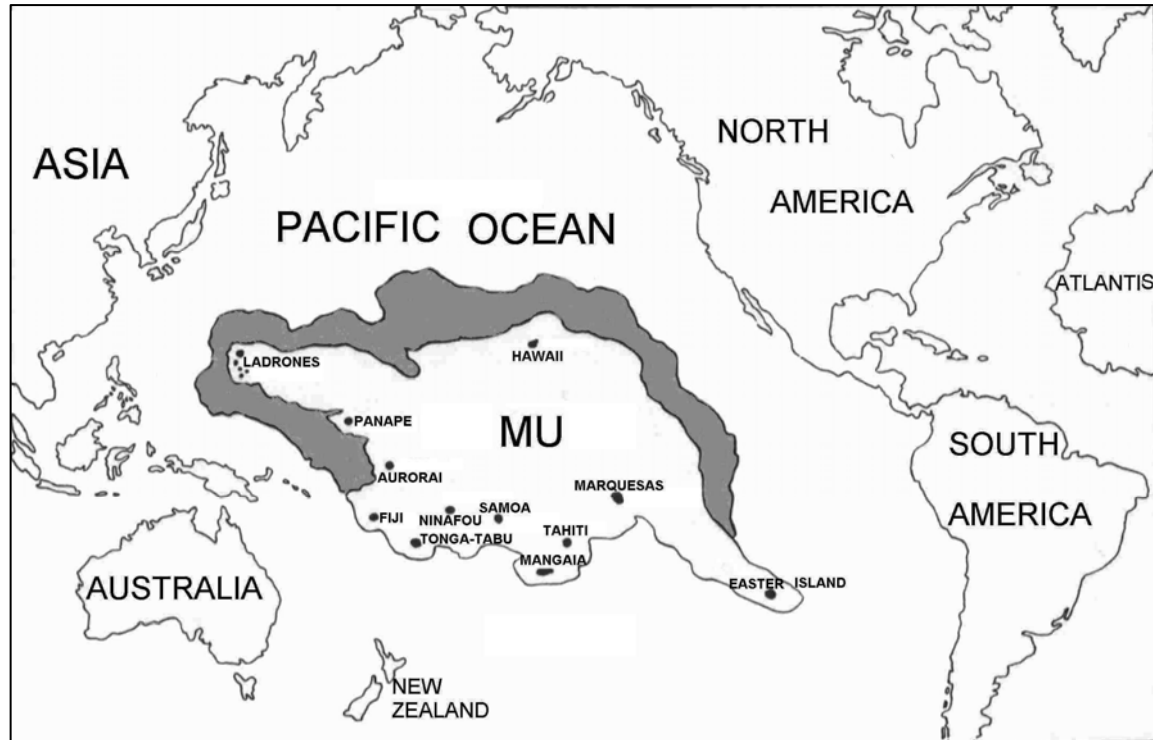
The Source of the land of Mu

Churchward found the Naacal Tablets, the interesting symbols and vignettes, in the Indian temple in 1868, and he researched and finally deciphered its meaning after 2 years. Then he searched for tablets, relics and ancient books around the world, and wrote “*The lost continent of Mu*” after 50 years.

The land of Mu



The British:
Col. James
Churchward



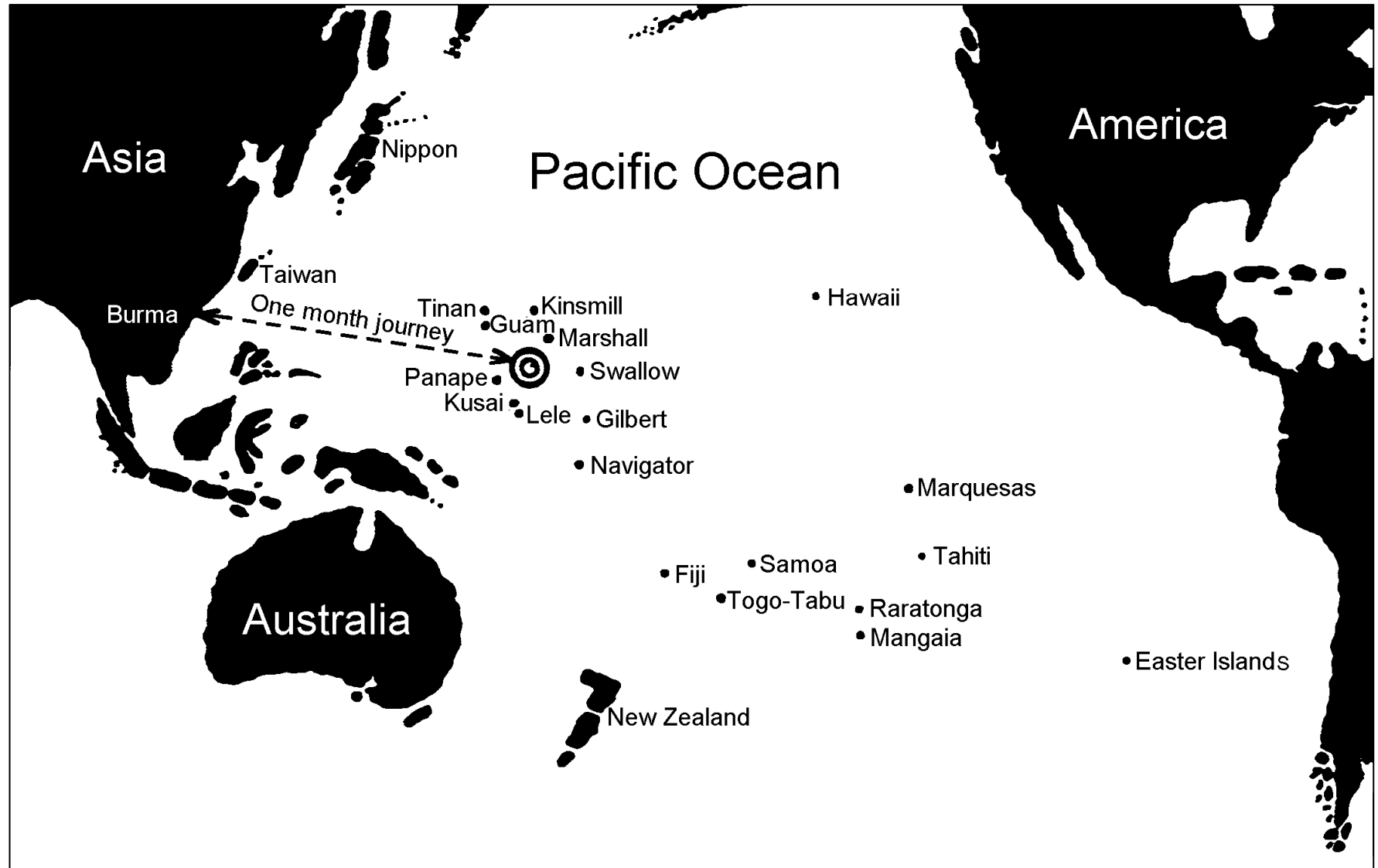
“The Lost Continent of
Mu” was in the Pacific
Ocean.

The Empire of the Sun in the land of Mu

Churchward located the land of Mu

When Churchward traveled the South Ocean Islands for a month, then from the locations of prehistoric megalithic civilization where he found, he drew the map of Mu, which was a lost continent in the middle of Pacific Ocean.

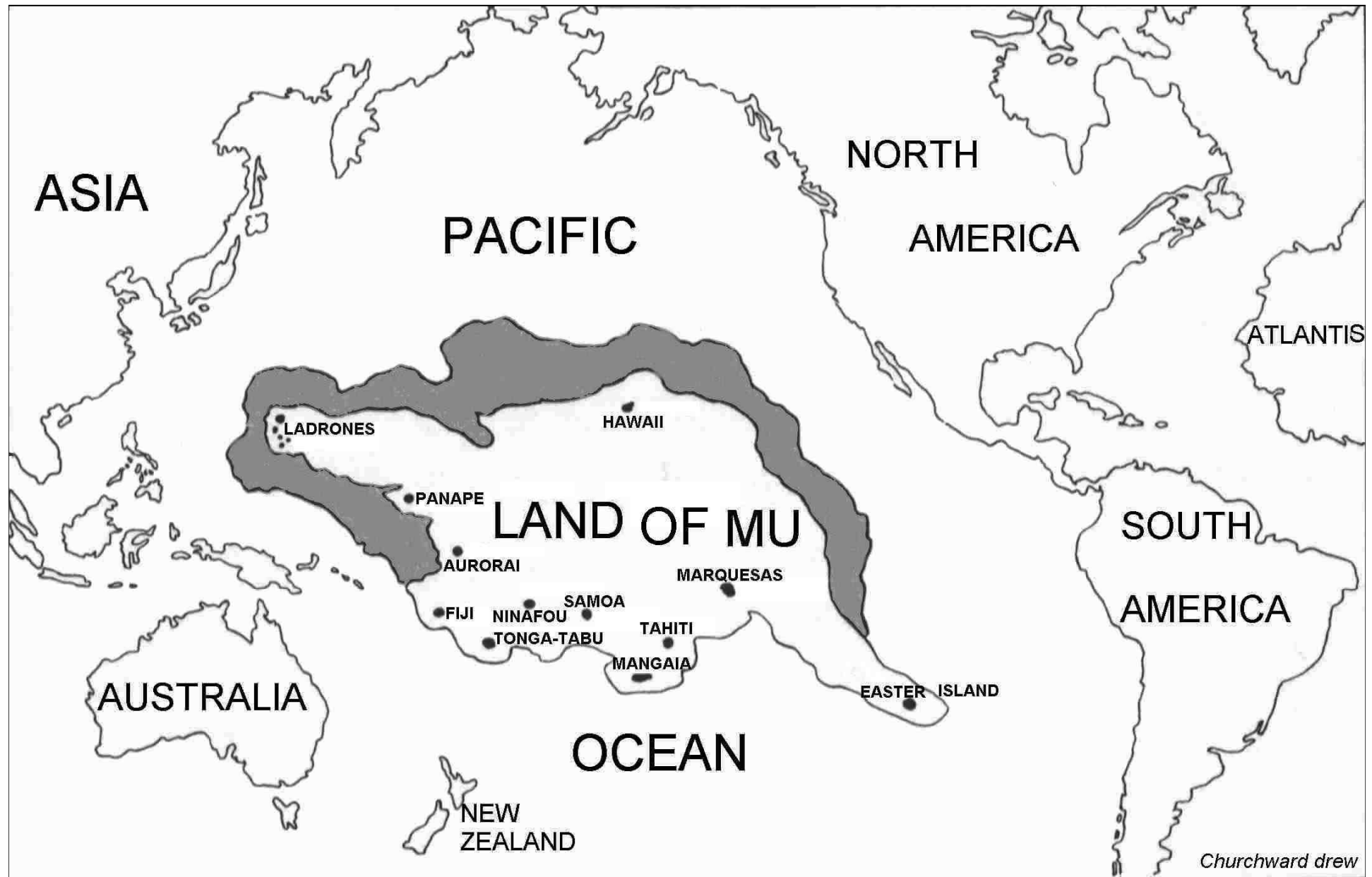
The distribution of prehistoric megalith on the South Sea Islands (Churchward drew)



The Domain of the land of Mu

The Domain of Mu extended from north of Hawaii, down towards the south. A line between Easter Island and the Fijis formed its southern boundary. It was over 5,000 miles from east to west, and over 3,000 miles from north to south. The continent consisted of three areas of land, divided from each other by narrow channels or seas.


The Geographical Position of Mu



Churchward's Description of Mu

Long long ago, there was a great civilized Empire of the Sun in the land of Mu on the Pacific Ocean. The Empire ruled the earth, had possession of huge temple and 7 beautiful cities. Their people lived with free and unrestrained under the shiny sun. The civilization of Mu dates back more than 50,000 years ago.

Society of the Empire of the Sun



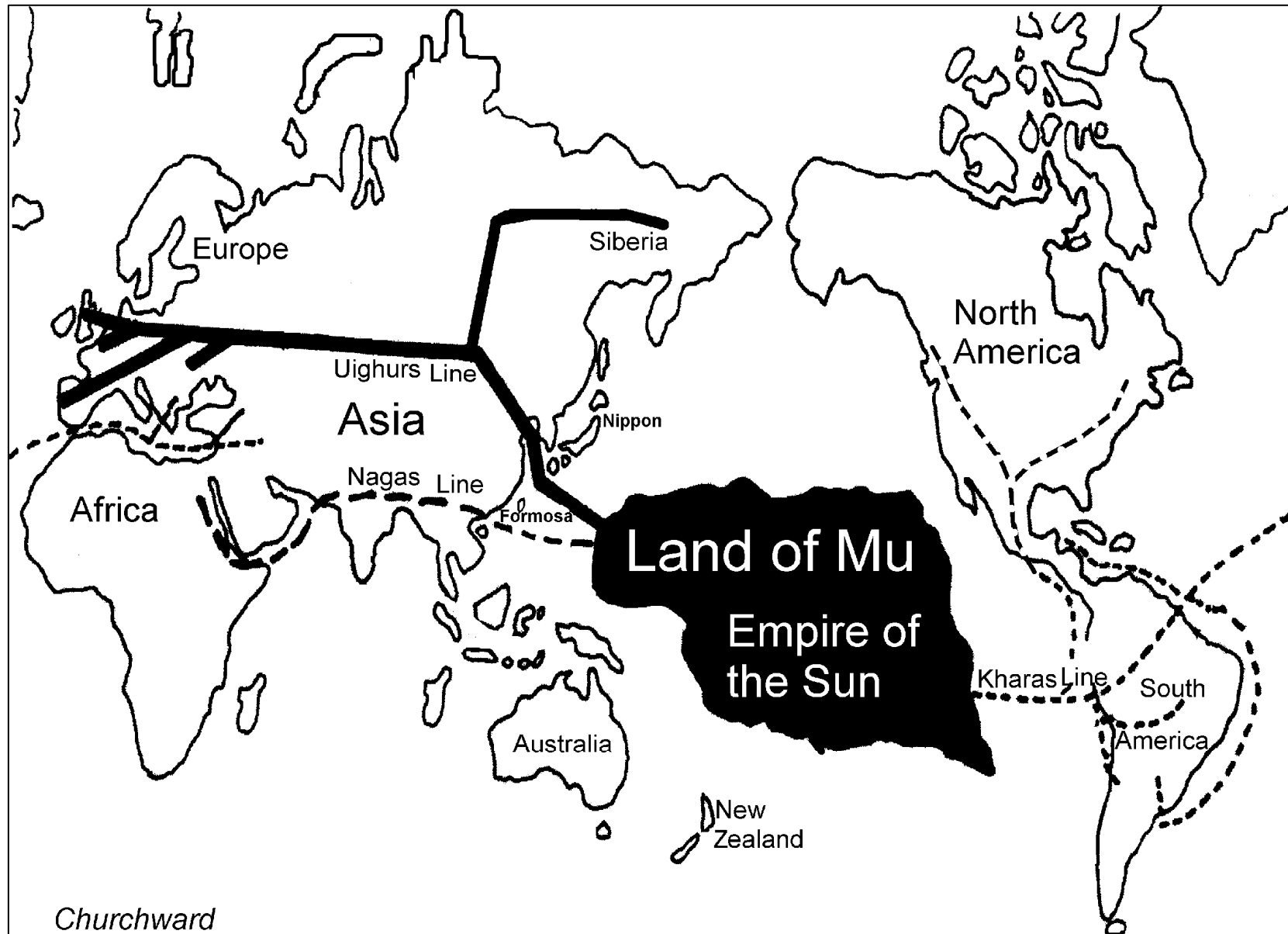
Narayana

La Mu, the Emperor, managed all thing, politics and religion at the Royal Palace of the Capital. The people organized by ten races, and there were 64 million people in all; and the leading right of culture was had by white race. It was a matriarchal society and religion had only one, worshiped the God of Sun, and worshiped the Creator of Universe—the seven-headed serpent—Narayana.

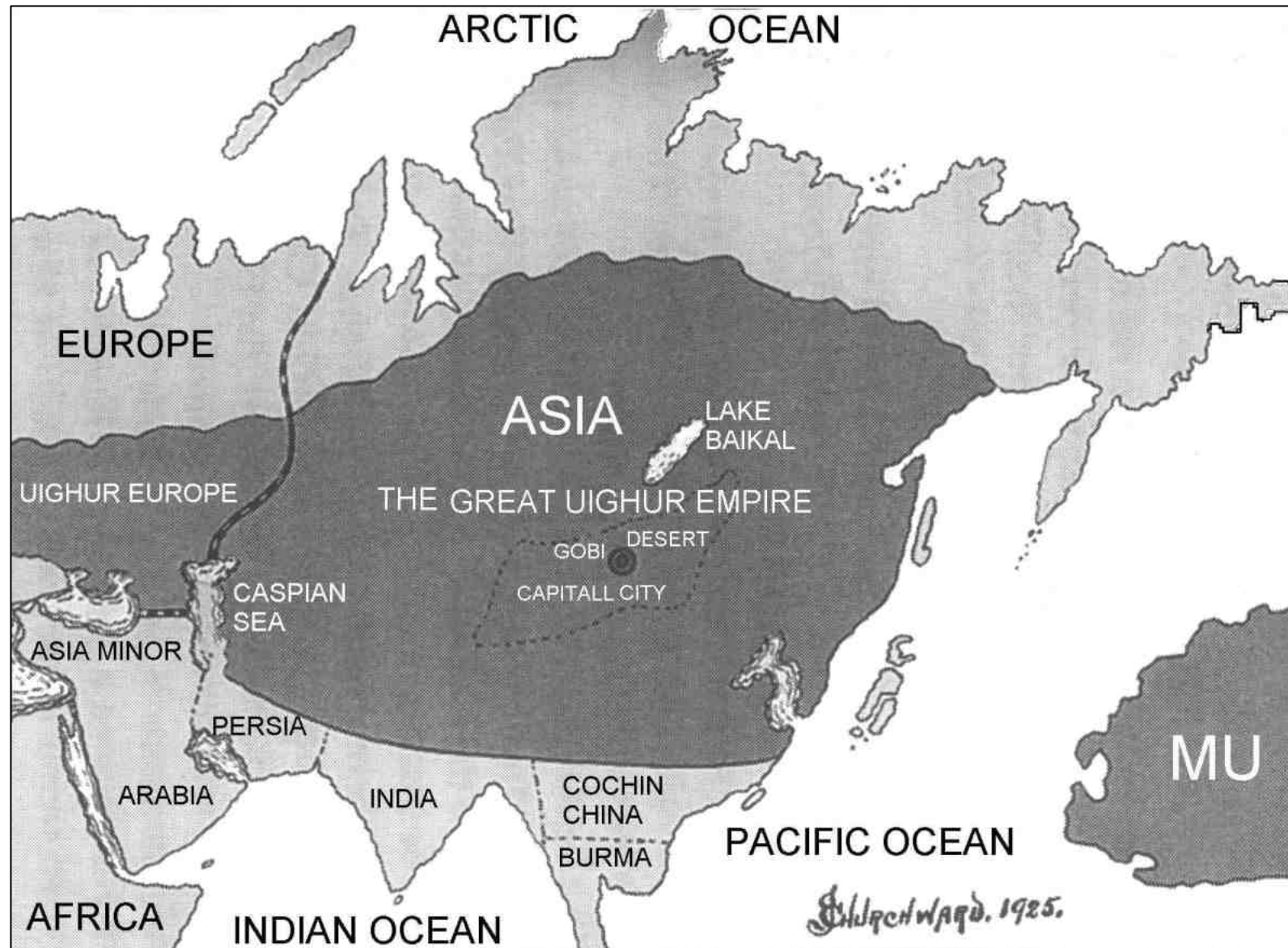
The people of the Empire of the Sun emigrated abroad to establish colonies

- One Group sailed for east to get to Middle America, and extended to North America and South America to establish the colony of Kara Empire.
- One Group sailed for west to get to Burma, and extended to India, Middle Asia and Middle Europe to establish a colony of Great Naga Empire.
- One Group sailed for west to get to China, and extended to Mongolia, Eastern Europe and Siberia to establish a colony of Uighur Empire.

The line of colonization from the land of Mu to the entire world




The colonized nation of the Empire of the Sun——The Uighur Empire



The Destruction of Mu


According to Churchward's description, about 12,000 years ago a great earthquake struck the whole continent. The land rolled and heaved like the ocean's waves, and trembled and shook like the leaves of a tree in a storm. Temples and palaces came crashing to the ground and monuments and statues were overturned. The cities became heaps of ruins.

A volcanic cataclysm




The volcanic outburst burst out a thick pall of black smoke, and huge tidal waves from all sides came rolling in over the land. The land of Mu sank into the ocean and disappeared.

A cataclysmic flood



Such as completed the destruction of the Maya edifices in Yucatan, after the earthquakes had shaken them to their foundations. The Yucatan Maya—the builders—were virtually wiped out.

After the submersion of Mu



Churchward confirmed Mu existence from 4 items :

- 1. In an India temple, Churchward found sacred tablets that suggest having Mu-Land, and he deciphered with the aid of a learned priest.
- 2. There are convincing proofs of Mu-Land in the old manuscript: Hindu Epic Ramayana, Troano Manuscript, Codex Cortesianus, Lhasa records and cliff writings in western of America.

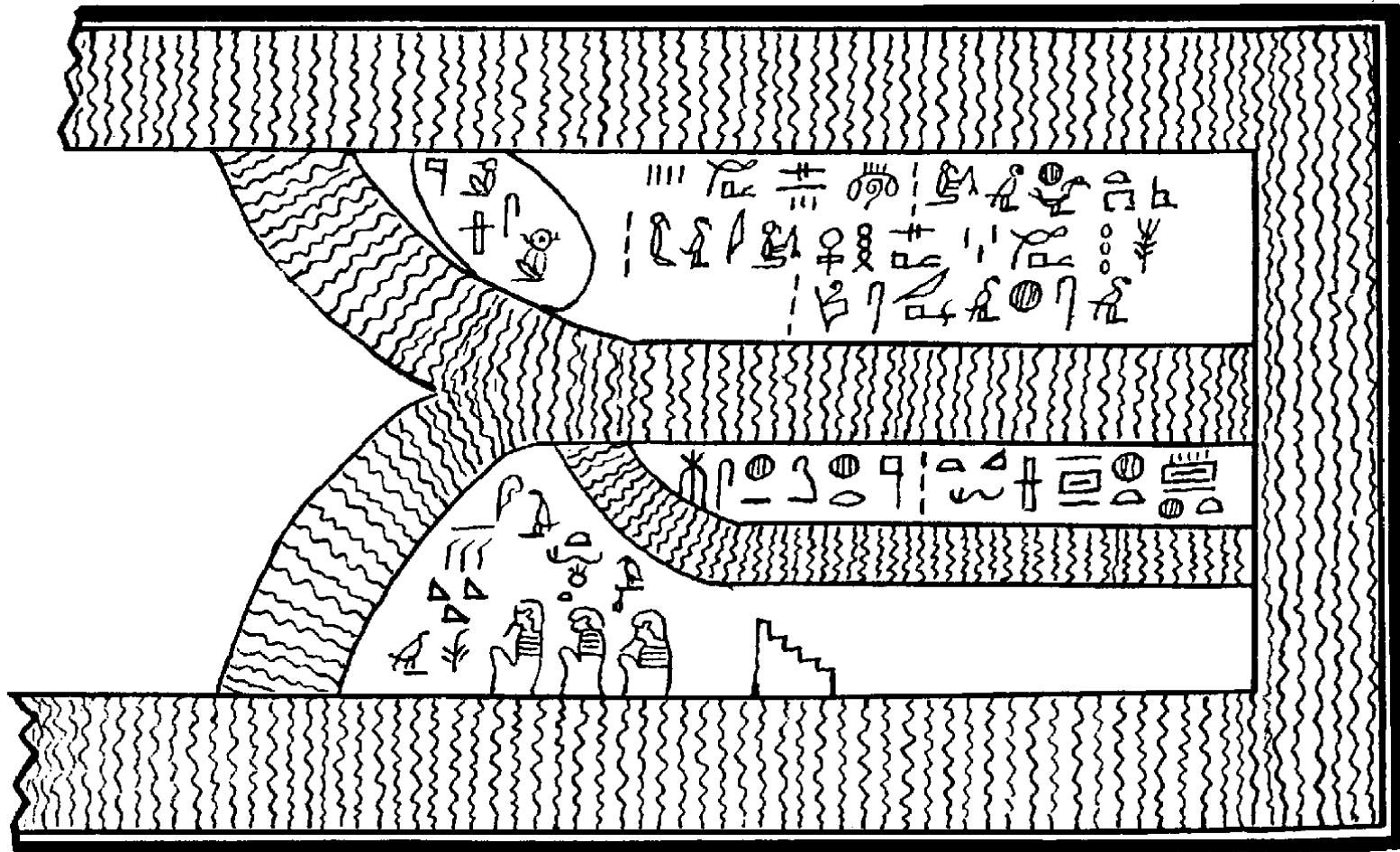
- 3. There are existing ruins, and its location and the symbols are decorated, tell of the lost continent of Mu, the motherland of man.
- 4. There is the universality of certain old symbol and custom as discovered in Egypt, Burma, India, Japan, China, South Sea Islands and all parts of America, and it are so identical that they confirm came from one source only 璫璫 Mu.

The land of Mu lost about 12,000 years ago

According to extinction times of first man of Japan and dating times of the drill core at DOP Site 1202, and the end times of the fourth glacial period, infer mega-tsunami happened about 12,000 years ago, it is identical to sink in times with the land of Mu.

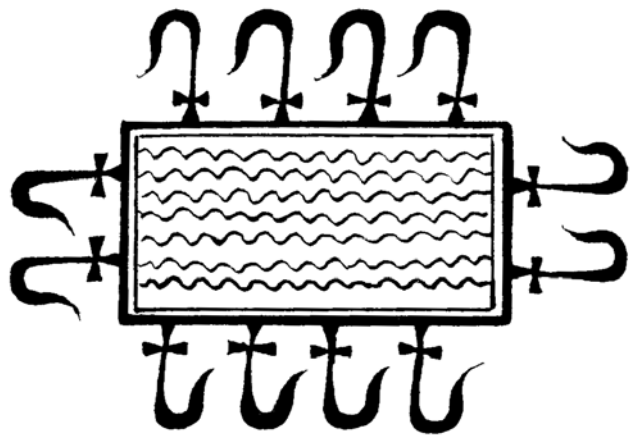
The other relevant existed
records of the land of Mu


MAP OF MU





The lands of the West (Mu) from the
Egyptian "*Book of the Dead*"

“Book of the Death” recorded
the land of Mu disappeared



In the Egyptian *“The Book of the Death”*, a compound symbol or vignette described the destruction of Mu. 𐤎 is the symbol for flames of fire.  is a symbol for the Motherland.

 is an ancient symbol for an abyss.  is a symbol for the water. Thus the vignette reads: Mu was gone down into an abyss of fire, and as she sank into the ocean and then disappeared.

A head peeping out of a lotus flower



From “*The Book of the Death*”, the head represents an Egyptian, as shown by the head-dress. The head has arisen out of a lotus, which is shown as dead and close. In this vignette the lotus is dead Mu.

A free reading of this vignette would be: I am an Egyptian of pure descent; my forefather came from the motherland Mu, the Empire of the Sun, which is now dead and gone.

An Indian Tableau of North American



The tableau: A Quetzacoatl symbols the Deity; A Thunder Bird symbols Sacred Forces; The Killer Whale symbols the ocean waters. The Thunder Bird stands on the whale, with its claws embeds in the whale's back. The whale's neck has been broken, and is dead.

Depicting the Destruction of Mu

It showed the Creator desired the destruction of the Motherland of Man. The Great Forces, the executors of the Creator's commands, caused the lands to go down and the waters to cover them over. They went down into a watery abyss and were submerged.

A commemorative monument to Mu found in Gold Gulch of Nevada



The stone resembles the squat and bent figure of a man in a posture of grief and mourning. There are some symbols in the figure as below show that means "A mouth opened, volcanic fires and vapors came forth, the land of Mu, the Empire of the Sun, sank into that abyss of fire".



There are existing ruins which tell
the lost continent of Mu

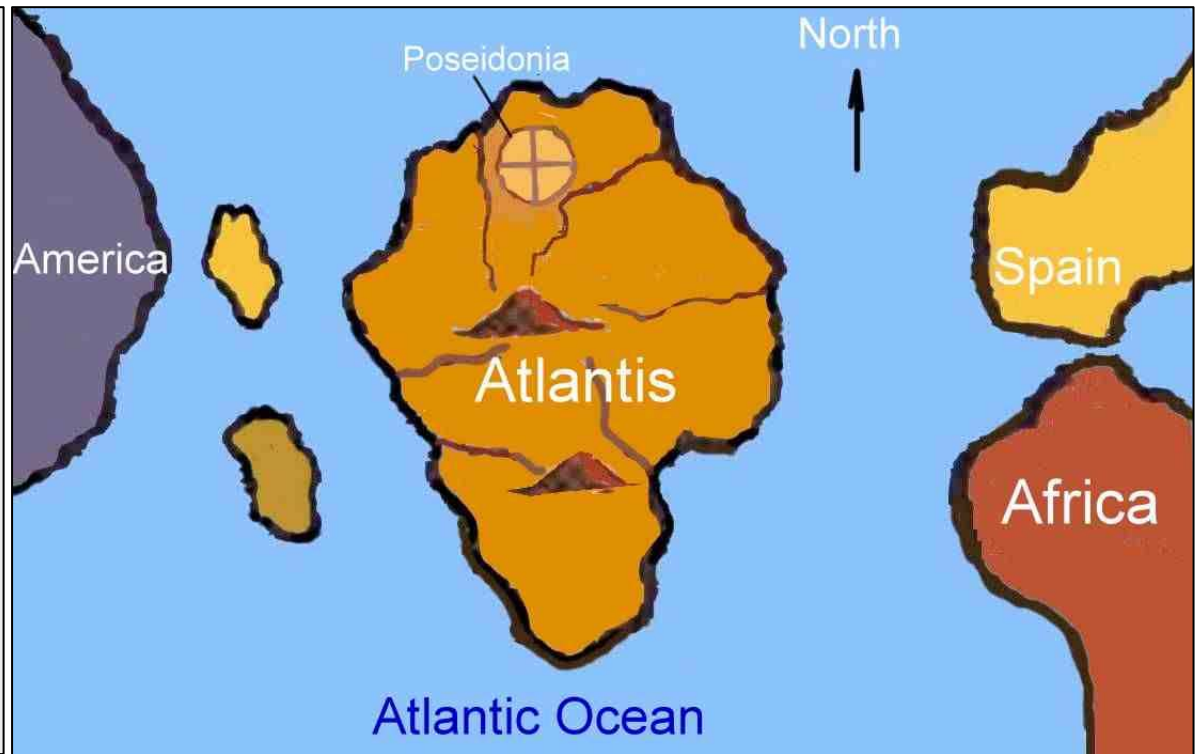

At Uxmal in Yucatan, a ruined temple bore inscriptions commemorative of the “Lands of the West (Mu), whence we came”; and the striking Mexican pyramid southwest of Mexico City, according to its inscriptions, was raised as a monument to the destruction of these same “Lands of the West (Mu)”.

The lost first civilized
continent in the world
——**Atlantis**

The source of Atlantis

- 2400 years ago, Plato's "Dialogues" is the record giving an oral account of Atlantis from Greek poet Solon, among them there are two:
- “**Timaeus**” described a brief introduction to Atlantis, a preface. The majority of the writing actually deals with a description of the creation of the world and explanation of natural phenomena.
 - “**Critias**” provides a detailed description of the lost island and its people as well as information about the ancient Athenians.

Atlantis



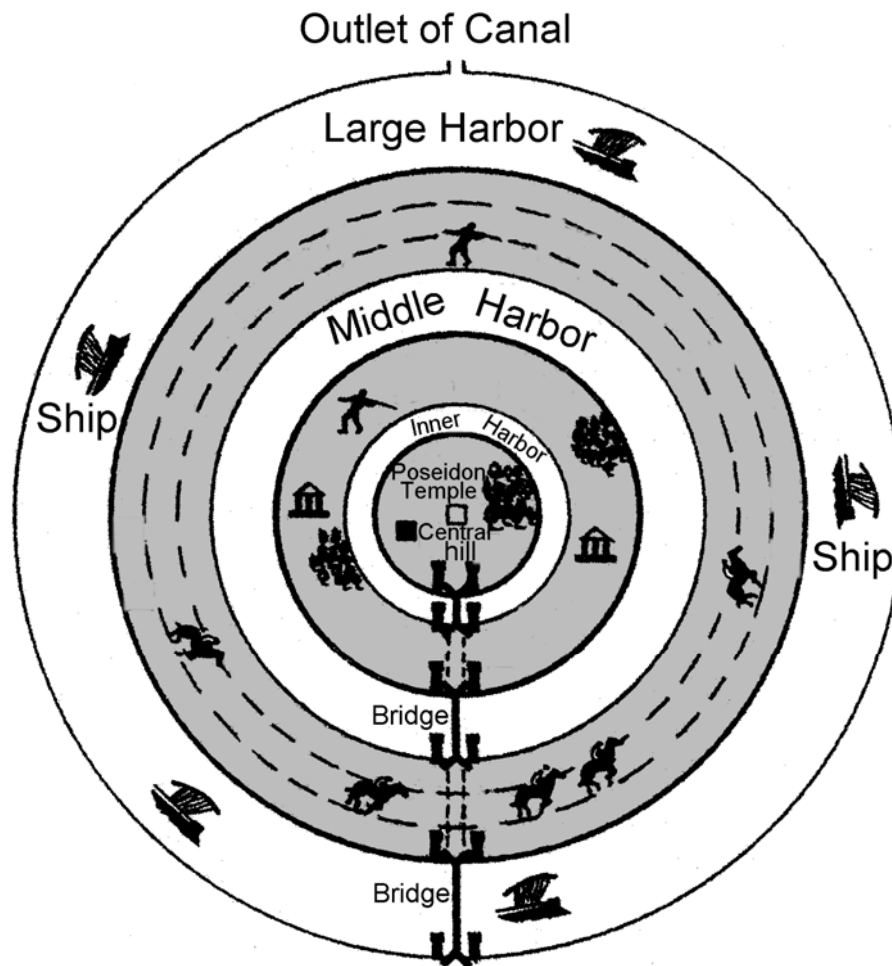
The Greek
philosopher
— Plato

“*Dialogues*”: Atlantis was in
the Atlantic Ocean.

The Empire of Atlantis

According to “*Dialogues*”, the big island of Atlantis lain in the center of the Atlantic Ocean in ancient times. The King Poseidon cut the island apart into ten to rule each on the island for five pairs of twins' son. The Empire had 1,200,000 soldiers, by means of the fight group forced to advocate Atlantis culture. Every place that believed in the god of the Sun may be the colony of Atlantis.

The imagination of Capital Poseidonia



There are double-deck ring land and three ring canals all around in Capital Poseidonia, 9 km from the seashore. The City has Royal Palace and is it offer sacrifices to the gods or the spirits of the dead magnificent shrine of tutelary god Poseidon to present with respect in the middle of the island.

The high civilization of Atlantis Empire

Atlantis was under the democratic system; all legal clauses were all carved on orichalcum post of the temple of Poseidon that became the law with main royal power. The people continued to have prosperity and richness, and were very gentle, wise and able, but wouldn't wallow in the millionaire. Everything is one with the morals. There was exquisite building technology and other high civilization.

Degeneration of Atlantis Empire

For generations the Atlanteans lived simple, virtuous lives. But slowly they began to change. Greed and power began to corrupt them. They lighted the ambition to conquer the world. The army of the Empire crossed the Straits of Gibraltar and attacked Europe; having suffered defeat in Greece at last, the tendency of Empire began to go down.

Disappearance of Atlantis

About 12,000 years ago, heavy earthquake and flood took place in succession afterwards, among a day and night, the island of Atlantis, its people and its memory were swallowed by the sea and disappeared.

Searching having no Atlantis

According to Plato's Dialogue, Atlantis is a country on a big island in the Atlantic Ocean. Though all the time and all parts of the world find there are a lot of reports in Atlantis site, but there is not any one yet can be accepted. From ancient times to the present, there is not had any evidence indeed of discovery in the Atlantic Ocean or other areas yet. The geologists surveyed the Atlantic Ocean and pointed out the sea floor area rose in fact, not like the land one that Atlantis sank, so they denied the statement with Atlantis in the Atlantic Ocean.

The land of Mu and Atlantis
should be the same continent of
lost ancient civilization

There were 16 common grounds between Atlantis and Mu

The sites of Plato's Atlantis and Churchward's Mu didn't find yet. Because the sources were different, during 12,000 years the legends couldn't avoid the mistakes, but there were still 16 common grounds of the same description between them:

- 1. It was the first great civilized empire of man.
- 2. The civilized continent was the Garden of Eden.
- 3. The people of empire made up of 10 tribes.
- 4. There was prosperous in the society and the products were plentiful.
- 5. The livelihood of the people had liberty and harmony.
- 6. There were canal and water channels to transport goods.
- 7. There had the huge temple and palace.
- 8. The wall of the palace hall had the shined

decoration.

- 9. The people immigrated to the world and established the colonies.
- 10. Colonies were in Africa, Europe, Asia and America.
- 11. It was ruined by volcanic outbursts and earthquakes.
- 12. The cataclysm happened and it sank.
- 13. It sank completely in almost a single day.
- 14. It disappeared about 12,000 years ago.
- 15. It sank in a big ocean.
- 16. The people worshiped the god of the Sun.

The Authenticity of the land of Mu is superior to Atlantis

The Churchward's "*The lost continent of Mu*" quotes the ancient book materials: The Naacal Tablets of Indian temple, Maya's *Paris Codex*, *Cortesianus Codex*, *Dresden Codex* and *Troano Manuscript*, Indian *Epic of Lamayana*, Egyptian *Book of the Death* and *Lhasa Record*, and he investigates a lot of ancient relics in the world. On the contrary, Atlantis of Plato's "*Dialogues*" comes from the rumor only heard from the Egyptian Pontifex by Solon, the authenticity is relatively weak.

Archaeologist asserts the land of Mu and Atlantis is the same one

German Famous archaeologist Heinrich Schliemann threw himself into the archaeological undertaking in all his life in the 19th century, made Homer's epic considered to be the country with fictitious literature and art in medium or long term: Troy, Mycenae and Tiryns, reappeared its history. He, on apparently two records of the *Troano Manuscript* and the *Lhasa Record*, asserts that Atlantis was the land of Mu.

The land of Mu and Atlantis should be the same ancient Taiwan

- These 16 common grounds accord with the essential condition of history, including: time, place, personage, culture, trace, etc. that reveals the lost two continents should be the same one and the ruler is the Empire of the Sun only.
- The site of The Empire of the Sun is in Taiwan, so many experts look for the lost continent of civilization that is the so-called the land of Mu or Atlantis should be the same land of ancient Taiwan.

The interpretation of “the lost
continent of Mu” is exactly
the ancient Taiwan

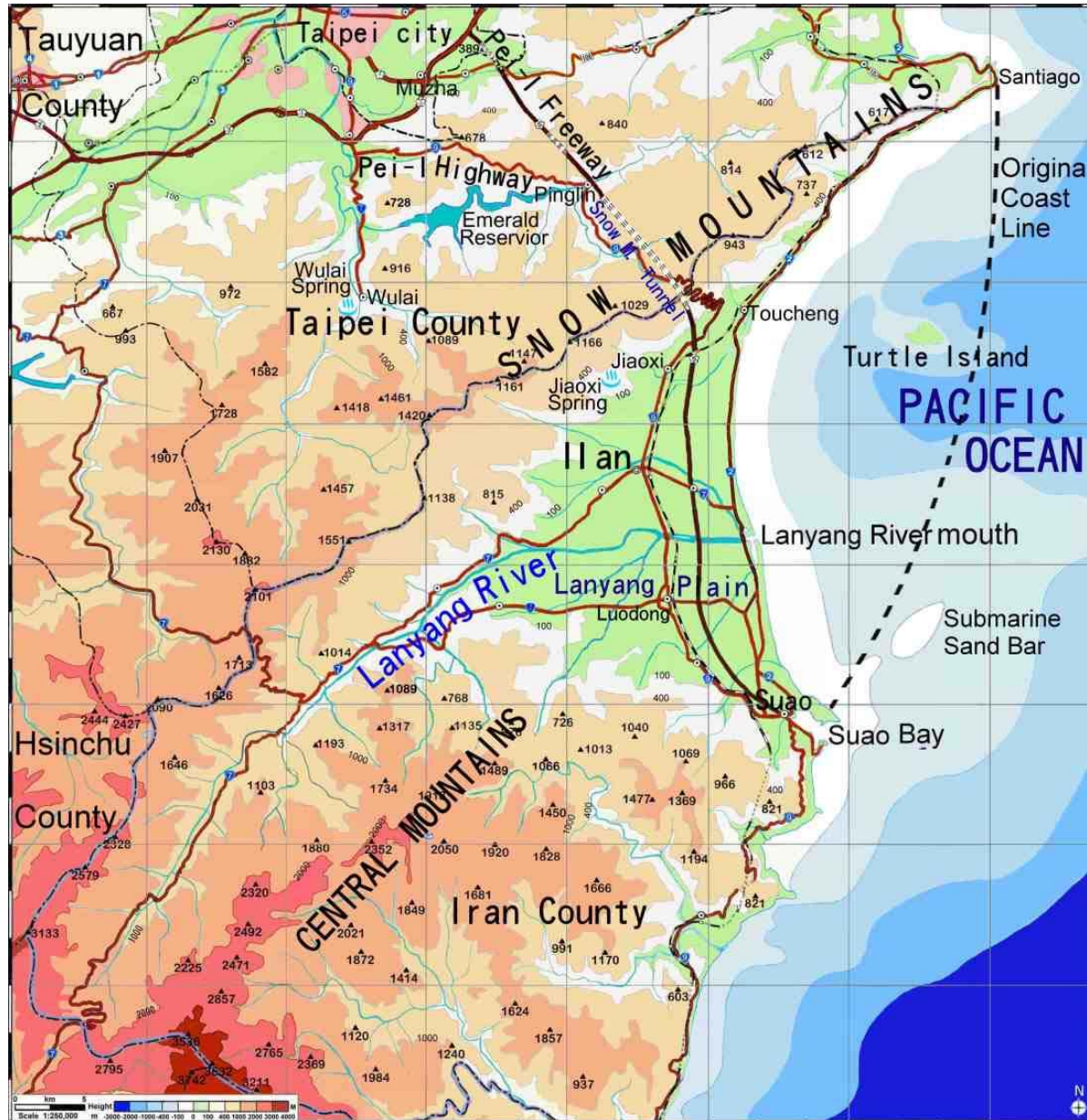
Mu-Land is not in the middle of the Pacific Ocean

From the perspective of marine geology, except coastal continental shelf, the marine depth in the Pacific Ocean exceeds 1,000 meters; the position of Churchward's Mu-Land in Pacific Ocean is deeper and there is never any continent existed. So, according to eyes of geosciences, Mu-Land is not in the middle of the Pacific Ocean.

The landslide of Snow Mountains is understood as the sinking land of Mu


The big landslide of Snow Mountains in Taiwan northeastern corner collapsed that made the Capital of the Empire of the Sun in the coast area of Ilan to sink into the sea, and formed the big circular gulf that Churchward described for the sinking land of Mu. It is an evidence of the land of Mu to be ancient Taiwan.

The topographic map of northeast corner and waters of Taiwan









The Naacal Tablet reveals the
land of Mu may be Taiwan

The Nacaal Tablet in the Indian temple






Churchward deciphered the Naacal Tablet




The  symbol the land of Mu is emerged; the lotus flower  is the floral symbol of Mu; three pieces of foliage  gives Mu's numeral; the water  symbol the emerged land is surrounded by water; the jumping deer  decipher the first man on earth.

3 pieces of foliage shows the land of Mu may be Formosa



This vignette shows 3 pieces of foliage  above , which symbols the land of Mu including 3 islands. The large one is Taiwan Island and the other smaller two are islands of Lyukyu and Pengfu, because the other two are found submarine ancient remnants of city or temple.

The jumping deer was Formosan deer



According to the picture of jumping deer (Left), its appearance and characteristic are very similar to Formosan deer (right) that means the first man on earth maybe appeared in Formosa (Taiwan).

Ancient Taiwan was the largest breeding place of jumping deer

Only growing in southeastern Asia, the Formosan sika deer is the most and largest one in the world. It was found everywhere in all the islands of Taiwan. Only one year in 1638, the record of Netherlander showed 150,000 sheets of deerskin exported from Taiwan. From ancient times till last century, the deerskin of Taiwan was the largest export in the world.

3500 years ago, mural of Akrotiri ruin,
Minoan civilization in Mediterranean Sea,
was found two Formosan sika deer



The picture of Mu was drawn by Churchward

The Biblical Flood and the geological myth in the glacial period, there were many ancient elephants walking in the forest.



The land of Mu once was the paradise of ancient elephants

According to Indian and Maya Records 吐
Roaming through the primeval vast forests
of the land of Mu were herds of “mighty
mastodons and elephants” flapping their
big ears to drive off annoying insects.
Many fossils of ancient elephants were
excavated everywhere in Taiwan, such as:
Chinese stegodon, Indian stegodon,
Taiwanese mammoth, Asiatic elephant,
Norman elephant etc.

The Fossils of ancient elephant confirms Taiwan may be the land of Mu



The pictures is the down molar tooth of stegodon at Tainan (up) and mammoth's skull in Taiwan Channel (down). These many fossils of ancient elephant confirm Taiwan may be the land of Mu.

Taiwan was verified to be the land of Mu

The “mega-tsunami event” at the northeast corner of Taiwan nearly correspond with the Churchward’s plot of “*The lost continent of Mu*”, including the volcano eruption, earthquake, land sink, in the Pacific Ocean and 12,000 years ago. So, it can do for the evidence of “Taiwan was exactly the land of Mu”.

The interpretation of
Atlantis is exactly Taiwan

The sage of Greece Solon proposed 16 clues to Atlantis :

1. 9560 B.C.
2. Change in the path of the sun suddenly.
3. Worldwide earthquakes of extraordinary violence.
4. Overwhelming worldwide floods.
5. A large-sized island.
6. Continent is larger than Libya and (maybe “or”) Asia Minor.
7. High above sea level.
8. Numerous high mountains.

9. Impressive cliffs rising sharply from the ocean.
10. Other islands around.
11. Abundant mineral resources.
12. On the known world edge.
13. In a distant point in the “Atlantic” ocean.
14. In the “Real Ocean”.
15. The Mediterranean Sea is only a bay of the real ocean.
16. The true continent completely surrounds the real ocean.

Interpretation of 16 clues to Atlantis

- Item 1: This time corresponded with the volcano eruption of the northern Snow Mountain in Taiwan that produced landslide and caused mega-tsunami to destroy the Empire of the Sun about 12,000 years ago that was in conformity with the clue of Solon: 9560 B.C..
- Item 2: A comet fell on the earth 12,900 years ago that the time was similar to the clue of Solon: Change in the path of the sun suddenly.
- Item 3 and 4: The volcano eruption took place at the northeast corner of Taiwan with the crushing earthquake and following incident of mega-tsunami that was in conformity with the clue of Solon.

- Item 5 and 6: The area of the Mu-land, including Taiwan, Ryukyu Islands Arc and Penghu Shelf, is pretty much the same as Libya and Asia Minor that is in conformity with the clue of Solon.
- Item 7 and 8: Taiwan is a large-scale island. Its mountain region accounts for $\frac{2}{3}$ of area, and there are more than 200 mountains over 3,000 meters high that is certainly in conformity with the clue of Solon.
- In item 9: The east coast of Taiwan appears above the sea due to the earth's plate is pushed and is all precipitous cliffs, towered on the seashore of the Pacific Ocean that is in conformity with the clue of Solon.

- Item 10: Taiwan is a massif, locating between land-mass and marine-mass of the Earth, and also lying in the middle of the north and south archipelagoes, there are a lot of islands around it that is in conformity with the clue of Solon.
- Item 11: There are fertile mineral products in Taiwan, for example: the ores of gold, silver, copper and iron in the Yanliao gulf, the sulphur ore at Peitou, and the jade ore at Fengtian that is in conformity with the clue of Solon.
- Item 12: “Known world” refers to old mainland that is to say Eurasia. Taiwan locates on the edge of Eurasia that is in conformity with the clue of Solon.

- Item 13: It is a mistake that Atlantis is in a distant point in the Atlantic Ocean. According to Item 16, the Atlantis should be in Pacific Ocean not in Atlantic Ocean.
- Item 14: According to item 16 the real ocean should be recognized the Pacific Ocean, because of the true continent, so the Atlantis in the real ocean is in the Pacific Ocean, and is the island of Taiwan.
- item 15: The 'Real Ocean' is thought the Atlantic Ocean by a mistake, so the Mediterranean Sea is not a bay of the real ocean.

- item 16: In the glacial age, it must be recognized that the true continent is the continent of Eurasia linking with America, which completely surrounds the real ocean, the Pacific Ocean only, and it is the largest ocean in the world, so Atlantis should not be in Atlantic Ocean, but in Pacific Ocean.
- From item 16, we can easy to find the real ocean is Pacific Ocean. Interpreting the 16 clues, Taiwan is the island of Atlantis that almost conforms to the clues of Solon, except the mistake of the item 13 and item 15, which mean “Atlantis is in Atlantic Ocean”, but really it is in Pacific Ocean from item 16.

Donnelley's 13 Propositions of Atlantean Subject

- 1. There once existed in the Atlantic Ocean, a large island, which was the remnant of an Atlantic continent, and known to the ancient world as Atlantis.
- 2. The description of this island given by Plato is not, as has been long supposed, fable, but veritable history.
- 3. Atlantis was the region where man first rose from a state of barbarism to civilization.
- 4. It became in the course of the ages, a populous and mighty nation, from whose

overflowing all over the world were populated by civilized nations.

- 5. It was the true Antediluvian world, the Garden of Eden, representing a universal memory of a great land, where early mankind dwelt for ages in peace and happiness.
- 6. The gods and goddesses of the ancient Greeks and northern Europeans were simply the kings, queens, and heroes of Atlantis; and the acts attributed to them in mythology are a confused recollection of real historical events.

- 7. The mythology of Egypt and Peru represented the original religion of Atlantis, which was Sunworship.
- 8. The oldest colony formed by the Atlantean was probably in Egypt, whose civilization was a reproduction of that of the Atlantis.
- 9. The implements of the 'Bronze Age' of Europe and the manufacturers of iron were derived from Atlantis.
- 10. The first alphabet all in the world was derived from an Atlantean alphabet.

- 11. Atlantis was the original seat of the Aryan family of nations, the Semitic peoples and the European races.
- 12. Atlantis perished in a terrible convulsion of nature, in which the whole island sank into the ocean.
- 13. A few persons escaped in ships and on rafts, and carried to the nations east and west tidings of the appalling catastrophe.

Donnelly's 13 propositions are in conformity with environment of Taiwan

1. Atlantis is quoted in the Atlantic Ocean by the mistake. From the clues of Solon, Atlantis is in the Pacific Ocean (Real Ocean) not Atlantic Ocean. Taiwan conforms to the remnant of a large land in Pacific Ocean and is known to the ancient world.
2. According to Homer's epic of '*Iliad*', the experts find the remnant of Trojan War at the Sparta in Greece that proves the mythology to be truthfulness. Most people think Plato's story of Atlantis is true. According to the ancient books of China, Peng-Lai Fairyland is just Taiwan that is also true. Peng-Lai Fairyland is actually Atlantis.

3. Atlantis is human's earliest civilized place, i.e. Eden, its ruler is the Empire of Atlantis, namely the motherland of man, is in fact the Empire of the Sun that Churchward talked about, and according to the statement of this book the Empire of the Sun is in ancient Taiwan.
4. The Empire of the Sun sent emigrants in three routes and migrated to all the world to set up three colonized countries: the all parts of America were ruled by the Kharas Empire; Europe, the Baltic Sea, the Black Sea and area of the Caspian Sea were ruled by the Uighur Empire; The areas of Mediterranean, Africa and Egypt were ruled by the Naga Empire. Actually the Atlantis Empire was the Empire of the Sun, and it disappeared in ancient Taiwan.

5. In the age of the Atlantis Empire in the true Antediluvian world, the aboriginal in Taiwan has abundant produce; they dwelt for ages in peace and happiness. Certainly the people in later age should name the different title as Eden, Asgard...etc., representing a universal memory of the great land. These above-mentioned situations show the so-called Atlantis is actually ancient Taiwan.
6. The Empire of Atlantis was Sunworship that meant it was the Empire of the Sun. Both ancient Greece and North Europe were the colonies of the Empire of the Sun, just the kings, queens, and heroes of Atlantis became deification that was very normal to legend. Atlantis was actually the ancient Taiwan.

7. The mythology of Egypt and Peru represented the original religion 'Sunworship' of Atlantis. There are many remnants and totems of Sunworship till now in Egypt and Peru, which was the colonized country of the Empire of the Sun. The Atlantis Empire was Sunworship that implied it was the Empire of the Sun and was in ancient Taiwan.
8. Egypt divides into two religious sects: the east and the west each claim its ancestor comes from the eastern and western continent. In fact there is just the same "the continent of Mu". Certainly the civilization of Egypt came from the Empire of the Sun in the land of Mu and it was once the colony of the Empire of the Sun, according to 'the lost continent

of Mu'. So, we can infer Atlantis is the land of Mu, not only the Egyptian civilization was reproduced from Atlantis that is to say the reappearing of ancient civilization of Taiwan.

9. In March 2005, the accurate mold of bronze ware and ironware were dug out in remnant of Jiu Xiang Lan of Taidung in Taiwan. From the mold the archaeologists infer Taiwanese aboriginal had craft civilization technology that a factory produced in a large amount early, so the technology of bronze ware and ironware in Europe should spread in ancient times from people of Taiwan, who what was so called the Atlanteans.

10. Certainly the alphabets of Phoenician, Mayas and all the European came from the motherland—
—The Atlantis Empire, which was the Empire of the Sun. The ancient aboriginal of Taiwan had ancient writing that the Empire of the Sun left over, and was earlier than the Xia era of China (2000 B.C.) in the past. So the true features of the ancient alphabets of the world should spread from ancient Taiwanese since the Empire of the Sun.
11. The area of Indo-European family of nations, Semitic peoples and Turanian races were the colonies under the Empire of the Sun. Atlantis was the original seat of these nations, which were under the Empire of Atlantis that meant both the

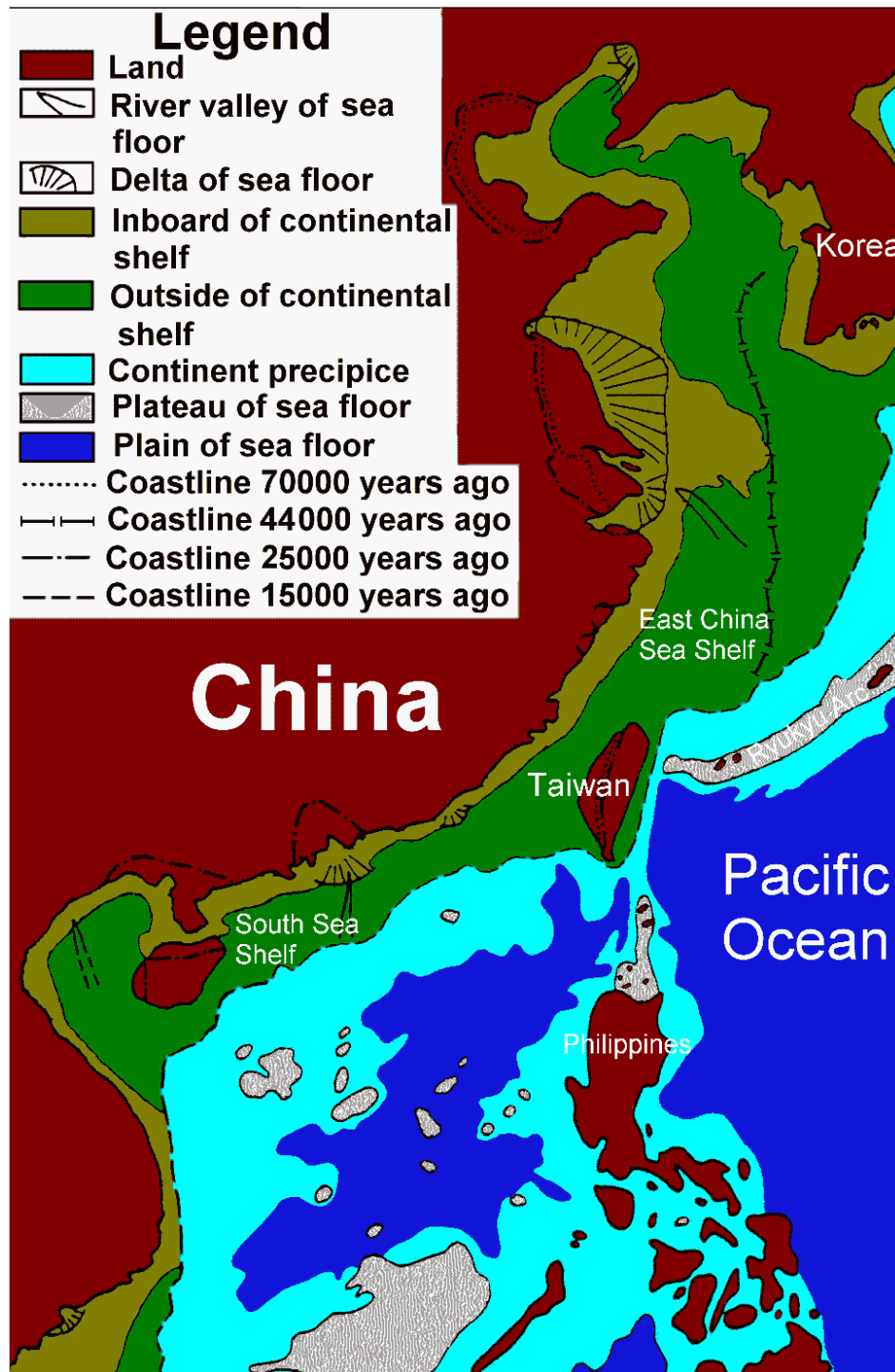
empire were the same one. So, this empire was the Empire of the Sun in the land of Mu and it was found in ancient Taiwan.

12. 12,000 years ago, North section of Snow Mountains in Taiwan volcano eruption, landslide produced, in the wide mountain region of Ilan coast at northeast corner of Taiwan up to 800 km² avalanched into the sea. The capital Poseidonia in seashore fell into Pacific Ocean sea floor, and then the descendant thought Atlantis sank into the sea by mistake. In fact the Taiwan island and with whole resident did not sink into the ocean and become extinct, but just the survived people recognized by mistake that's it.

13. The landslide of Snow Mountains in Taiwan caused mega-tsunami, and its wave was up to more than several hundred meters high, certainly it formed the global appalling catastrophe, so just there were lucky survivors from a holocaust of a few residents, fled from cataclysm in the different nations of the old and new worlds. Some aboriginal of the whole world later spread the ancient legend of cataclysm to reach us.

The above-mentioned 13 propositions are admitted by masses, but except article 1: 'Atlantis was in the Atlantic Ocean' is quoted by the mistake; other propositions mostly conform with environments of Taiwan; especially in March 2005 in the east coast of Taiwan archaeologists already found the accurate molds of ancient bronze ware and ironware that were in conformity with article 9, so we can assert: 'Atlantis was ancient Taiwan'.

Capital site of
the Empire of the Sun



Topographic map of the fourth glacial age around Taiwan

The heavy ships in order to sail to global various countries, the Capital of the Empire of the Sun should face large ocean; from data of the map, the Capital should be on the east shore of Taiwan.

The Capital of the Empire of the Sun should be in sea floor of Suao Bay

- The Capital of the Empire of the Sun was set up in the glacial period, should face passing at the sea port and great river and canal, by inference should be near Lanyang River mouth, namely in the sea floor near Suou Bay.
- The Capital Poseidonia had cold spring and hot spring. There are cold spring of Suao and hot spring of Jiaoxi at Ilan County of Taiwan that is according with this condition.

Precious cold spring of Suao






The Capital
of the
Empire of
the Sun
should be in
sea floor of
Suao Bay.

Ketagalan and Kavalan are direct descendants of the people of Mu


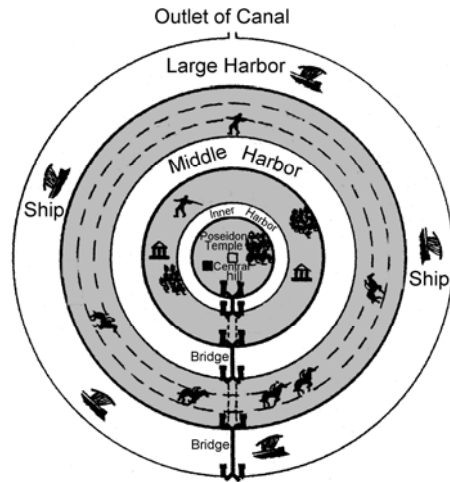
In ancient time the capital of the Empire of the Sun was in Ilan, where lived the earliest aboriginal of Kavalan. Ketagalan and Kavalan call themselves the brother's friendship now, and also call themselves the descendants of the tribe of the Sun; so, the two should be the direct descendants of the people of Mu.

Ancient wood carving of Ketagalan



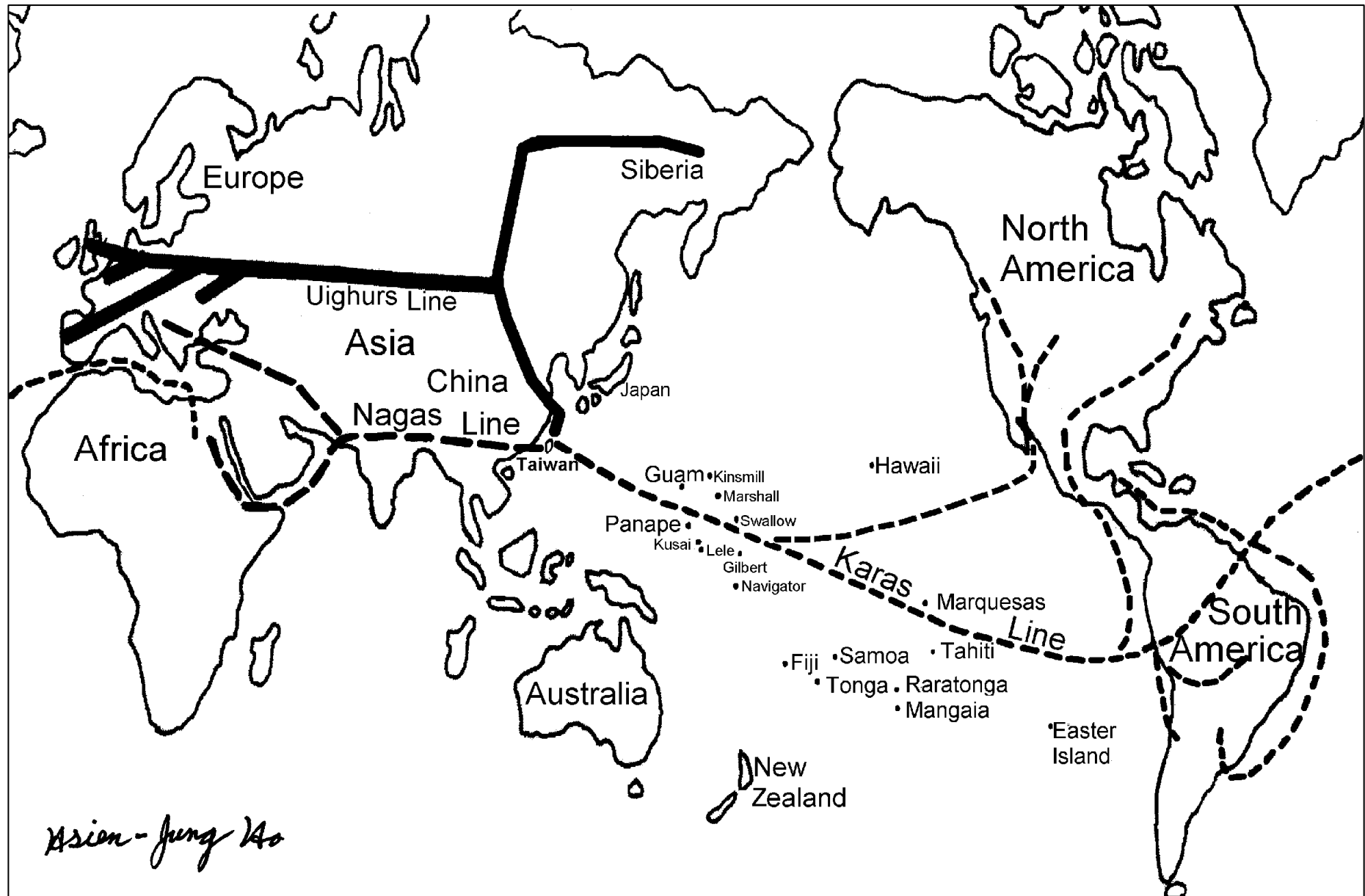
There are a Capital figure and spotted deer in the ancient wood carving of Taiwanese aboriginal Ketagalan.

Taiwan is the lost civilization land



The imagining figure of Atlantis' Capital, Poseidonia, is similar to ancient wood carving of Taiwan, and a jumping deer, represents the first man of land of Mu, is the Formosan sika deer that reveal Taiwan is the lost civilization land.

Line of colonization from Mu-Land to the entire world



The ancient remnants of the Empire of the Sun in Taiwan

The Empire of the Sun remained the ancient remnants in Taiwan

The land of Mu was Taiwan that should leave over some ancient civilization trace of the Empire of the Sun in Taiwan. It have not been just paid attention to by everybody yet, now point out most important three items: submarine constructions around Taiwan, over one hundred artificial caves, megalithic civilization and other remnants of civilization.

The submarine constructions around Taiwan

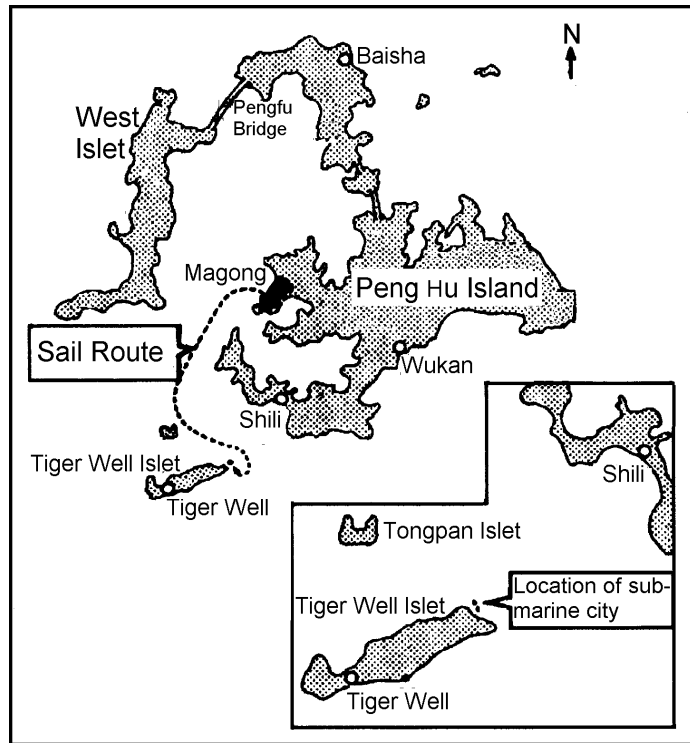
Some submarine constructions around Taiwan

There were some megalithic constructions of the Empire of the Sun to be built around Taiwan. After glacial period ended, the sea water went up and submerged them into sea floor: the submarine city beside the Tiger-Well Islet of Pengfu, the submarine stonewall near the Islet of Dongji, the submarine temple altar of Yonaguni island, the submarine structures at Mauau of Gong Liao, the submarine rectangular slabstone of Taimali and the submarine pyramid at Jiaroshui etc.

The submarine city beside the Islet of Tiger Well of Penghu

“The general records of Penghu” recorded “transparent profound of Tiger Well”, which described a submarine city beside the east bank of islet of Tiger Well. Overlook from height of the bank had lines of form like city wall really; it enclosed the eastern end of the islet and was high-visible concealed in the seabed and its both ends were to the depths but vaguely gradually. Custom called “the sunken city of Tiger Well”, already for a long time legend.

The locations of Tiger Well Islet and submarine city



The relic of submarine city, called Crisscross City, was found near the shallow waters of Tiger Well Islet.

The wall of the Crisscross City is an evidence of an artificial construction

- 1. Both east-west and south-north of city wall straightly extend over 200 meters.
- 2. The 4 directions of city wall happens to point at the 4 right directions of east, west south and north in the Earth, and just crisscross vertically.
- 3. The city wall is ladder-shaped and regular in shape; its height and some data show it is the wall that forms the castle.

咏4 The distance between every other one of the city wall has a groove, and it covers with a lot of vertically and horizontally crossing grooves

咏5. There is a round watchtower of 20 meters in diameter that joins with the northern city wall.

咏6. Diver got a very right square stone of city wall, about 50 cm in square and 20 cm in thickness that showed the city wall was piled up artificially.

- 7. The city wall is piled up with the stone and used parallel method, and the surface and the seam are level and smooth that can insert the knife.
- 8. The shape of city wall is very carefully and neatly, and there are the same joints in size.
- 9. Scraping the front and rear of the wall covering, we can find whole of wall very level and smooth that shows the wall is artificial to build.

The wall of submarine city presents the straight line to extend limitlessly



The sizes of trapezoid wall are: bottom wide 2.5m, above wide 1.5m and height 3m.

The middle of the walls is concave




In the middle of the two walls of submarine City, the crossed place presents the concave form that may be the wave to pat for a long time.

The rock walls may be the city wall



The rock walls of Crisscross City stand upright in the sea floor to be similarly to the city wall, which are 3 m in height.

The wall has the artificial sign



The part wall pours out already, but the horizontal texture shows to be the artificial sign.

There is artificial mark of piling up at the submarine wall of Crisscross City



Drawing out 5 inch thick seaweed, the city wall can be seen that is piled up with the square stones. The camera lens tilts.

People stand in the sea floor and see stones are vertically, closely piled up.



The camera lens tilts.

The submarine city wall and the igneous rock are different



The earth's crust of Lailai seashore at northeast corner of Taiwan breaks and the squirted magma solidifies the igneous rock, which looks completely different from the wall of Crisscross City.

The northern wall of Crisscross City joins a round construction




The diameter of round construction exceeds 20 meters, which shows it is built artificially.

Both round constructions are watchtowers




Comparing to the watchtower of Jericho City in Israel (left), the round construction of Criss-cross City (right) should be also a watchtower.

Computer drawing Picture of submarine Crisscross City wall



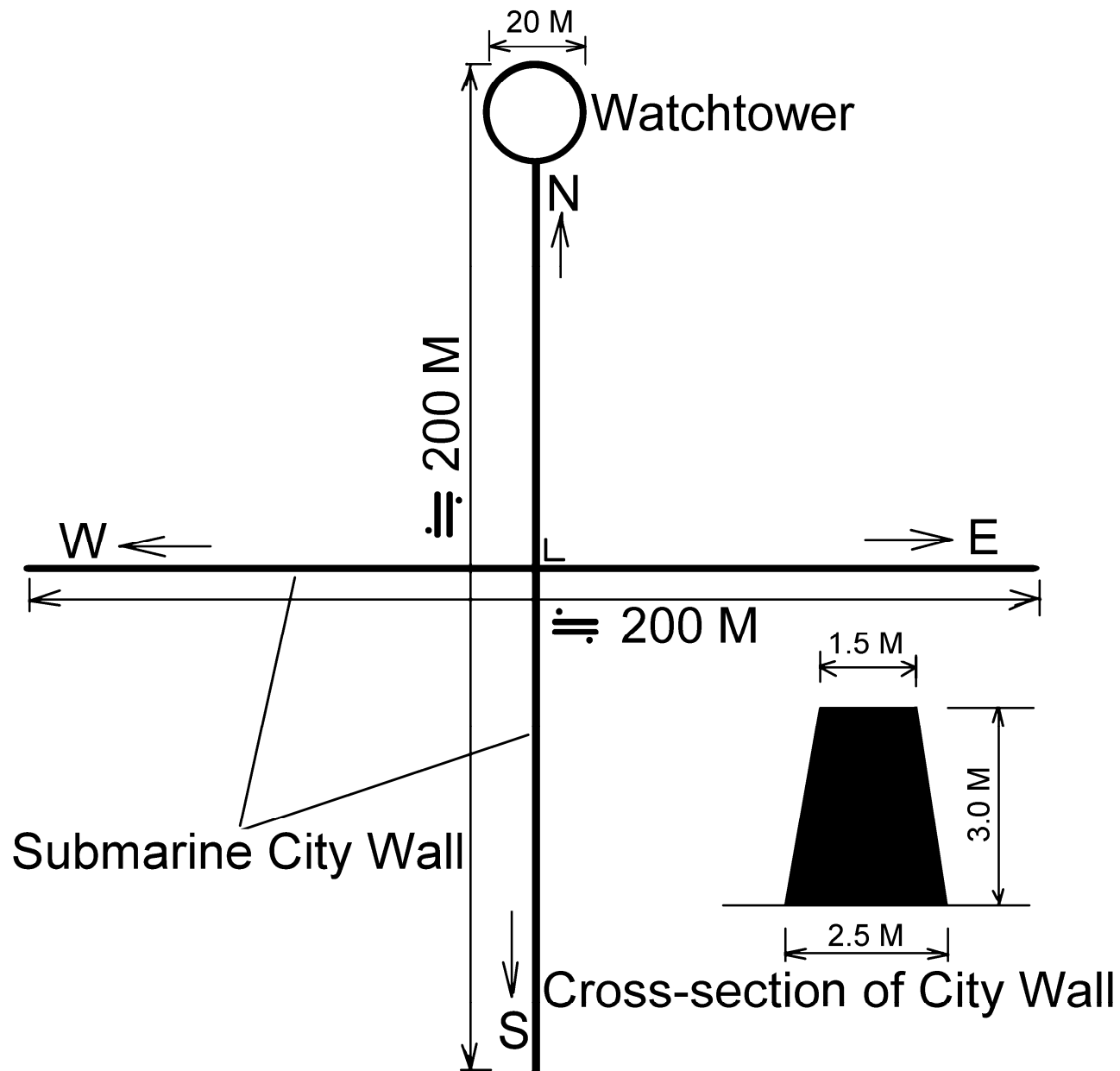
The directions of city wall are exactly in east, west, south and north, square, and the length of both walls are about 200 meters respectively.

Computer drawing Picture of submarine Crisscross City wall



The round construction of city wall is watchtower; its diameter is more than about 20 meters.

The figure of the submarine city wall



Crisscross City may be the oldest city in the world


In the fourth glacial period 12,000 years ago, the sea level is lower by 120 meters than now, and Taiwan Channel is continental shelf, so the submarine construction of Crisscross City can be built before it. It is the city of Jericho in Israel before 9,000 years in the oldest city of the world at present. The history of Crisscross City has more than 12,000 years, so it should be the oldest city of the world, and may be the urban trace of Mu-Land in ancient times.

Stone wall found near Tongji Islet of Penghu



The stone wall is high about 1 m, wide about 50 cm and long about 100 m.

The stone wall was piled up well
arranged by the lump of stone



The stone in the wall is piled up and
arranged well shows it is artificial.

A row of igneous rock at Lailai seashore in the northeast corner



It is completely different from submarine stone wall that the earth's crust breaks and squirts the arranged igneous rock.

An ancient memorial altar near seashore at Maoao of Gongliao

There are three huge stones near seashore at Maoao of Gongliao originally; three huge stones respectfully present platform for sacrificial offerings to hold a memorial ceremony. Ancient Ketagalan people pay homage to the mother of the Earth to hold a memorial ceremony in here, orientation the big rock of baboon face shape in Laolan hill. Behind the 3 huge stone there are other constructions of stone that is the place that ancient everybody's clansman assembled and offered sacrifices to paying homage to, but the three huge stones only have one left today.

The huge stone at Maoao is the place to offerings and pay homage



The huge stone is different from low stone quality to show it is moved from other place.

Submarine constructions at Maoao



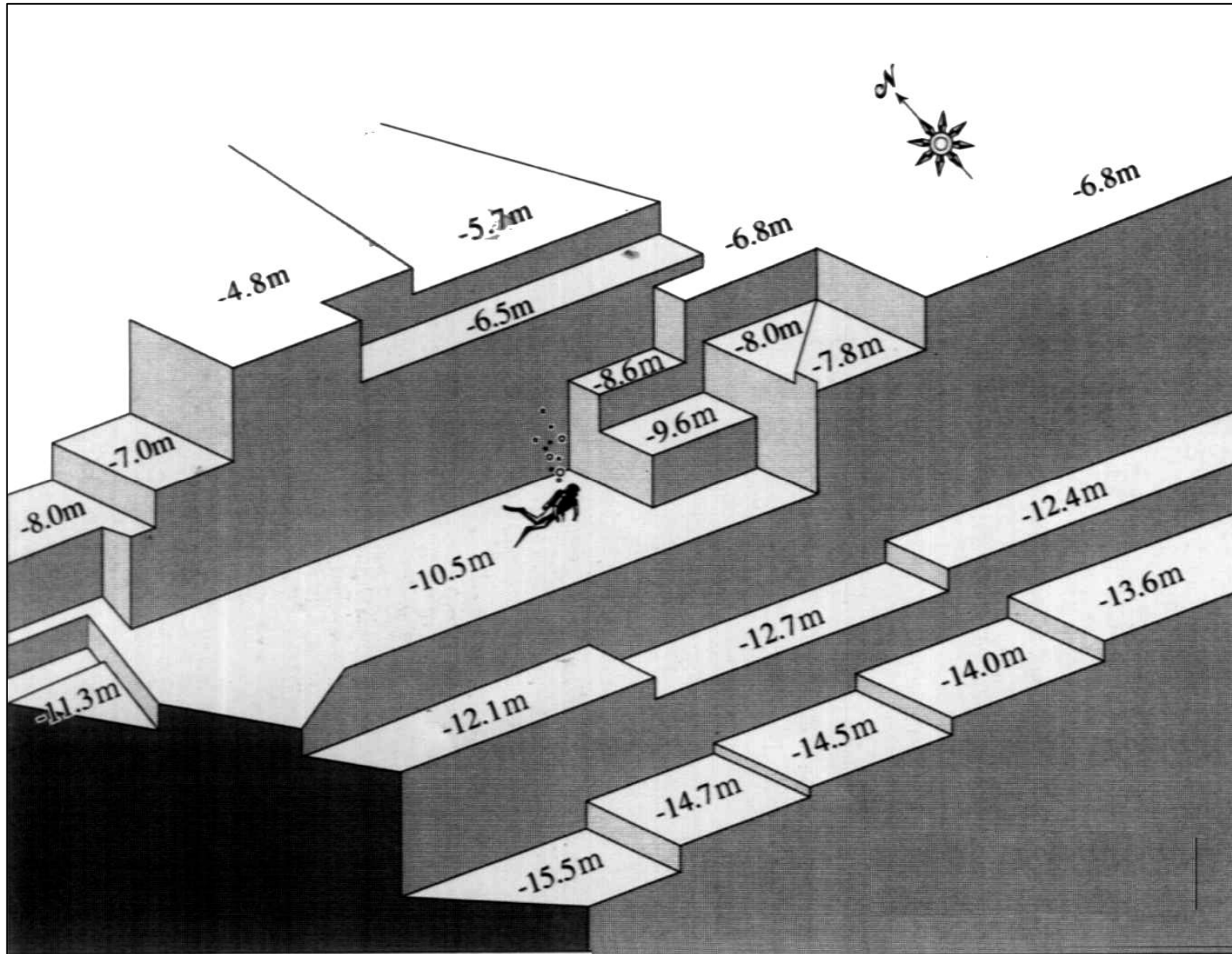
The submarine platform (left) and stone wall (right) are the place that ancient everybody's clansman assembled to pay homage to the god.

Arakawabana submarine
remnant at Yonaguni Island of
Japan


Submarine construction in Gonaguni

- In the south shallow waters of Arakawabana in Gonaguni Island of Ryukyu about 250 m a submarine construction is found that east-west is about 200 m long and south-north is about 40-50 m wide. The construction is about 20-25 m above the seafloor and 5 m beneath the sea level.
- The whole construction seems neatly as is cut artificially, the raised angle assumes the right angle. According to the investigation, it is considered to be the ancient remnant and may be a temple.


The 3-D picture of Gonaguni Island temple remnant in the sea floor




A bird's eye view of the temple remnant of Gonaguni Island in the sea floor



An upward view of the temple remnant
of Gonaguni Island in the sea floor



Top of the temple remnant of Gonaguni Island under the sea level



A different view of the temple remnant
of Gonaguni Island in the seafloor



Platform of the temple remnant of Gonaguni Island under the sea level

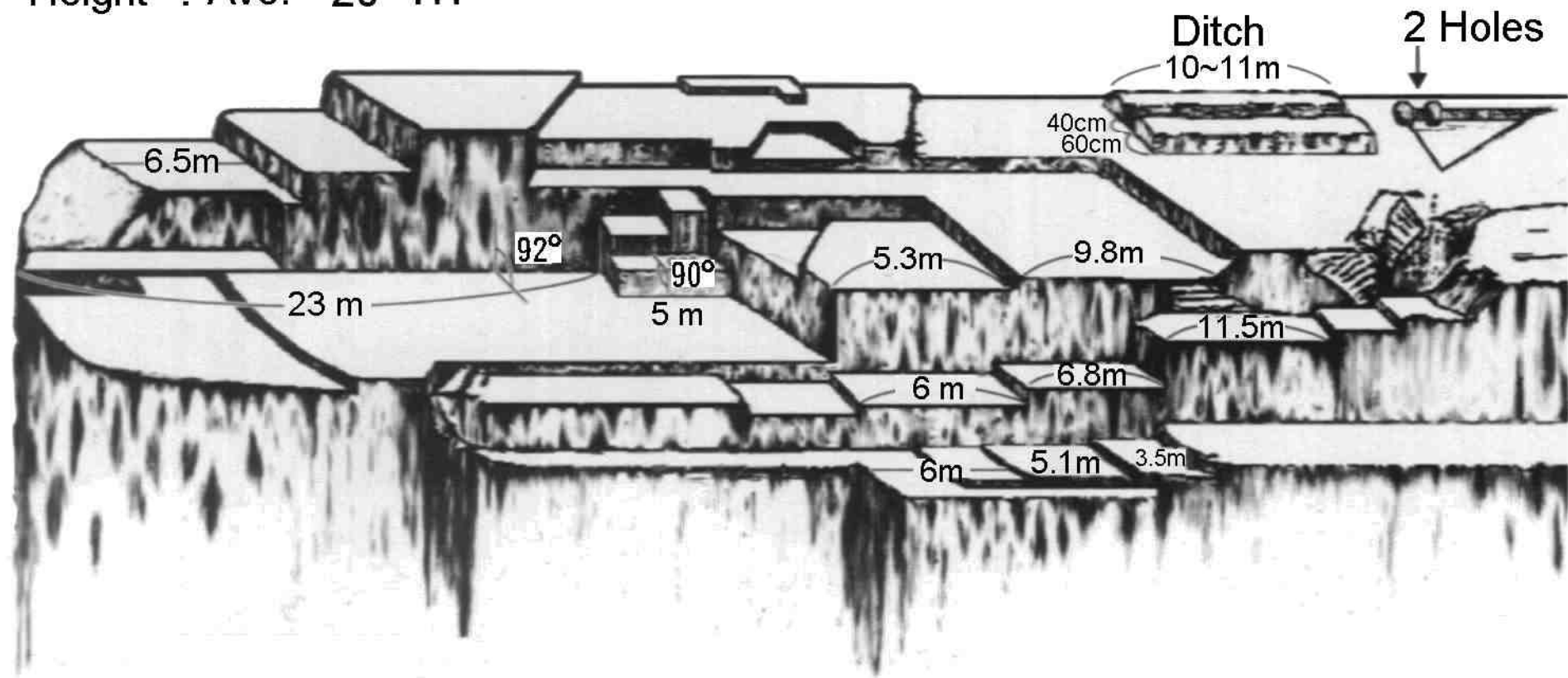


A perspective drawing of the temple remnant of Gonaguni Island


Length : 110~120 m

Width : 40~50 m


Height : Ave. 20 m



2 Pillar holes of the
temple remnant of
Gonaguni Island
under the sea level



A ditch remnant of Arakawabana of
Gonaguni Island under the sea level



Over one hundred artificial
ancient caves in Taiwan

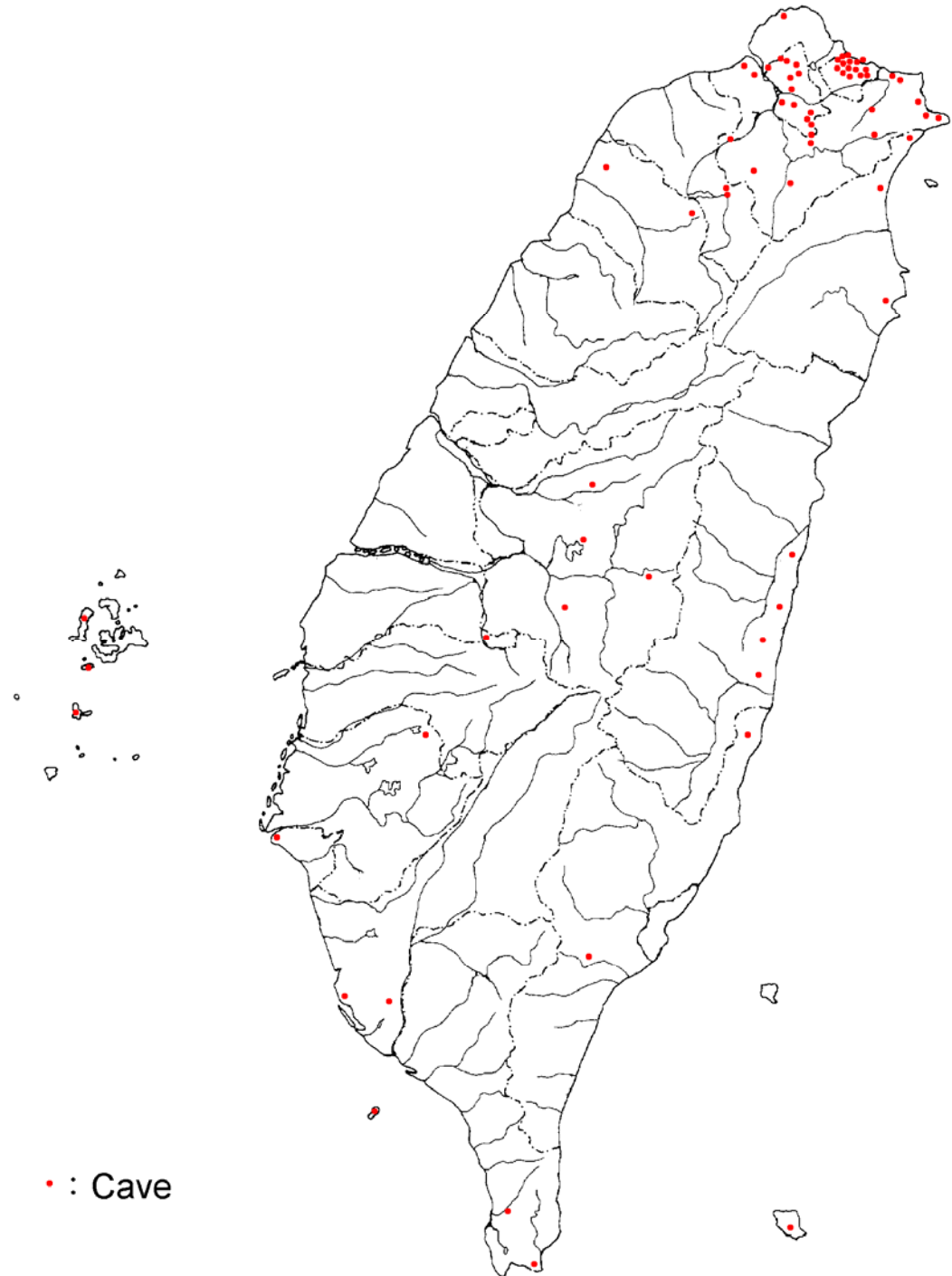
The people of Taiwan dug caves for the dwelling in the 4th glacial period

Taiwan has been wreaked havoc by the ice and snow in the fourth glacial period, people of the Empire of the Sun need to tide over several ten thousand years in the abominable living environment. The best method is that they seek survival but dig caves and make for the dwelling in order to avoid the severe cold weather, and then they could survive and propagate.

Over one hundred artificial caves in Taiwan

The famous ancient caves of Taiwan have more than one hundred in 73 places, all excavated artificially. Among them 2/3 is in the north of Taiwan, the density is the highest area in the world, shows north Taiwan is the important place of the Empire of the Sun in the land of Mu.

Distribution map of ancient famous caves in Taiwan



Ancient Taiwanese cave materials of historical book

In 1400 years ago, *Ryukyu Memoir of Sui Book* described: Ryukyu Country (Taiwan) in the sea. Many caves were in there,The chieftains lived in caves to manage the country. The data show that many ancient caves in Taiwan and ancestor are all inhabited in the cave.

15 items of ancient caves in Taiwan are designed superiorly


- 1. The entrance of a cave lies in the place of the draft to take the funnel type, in order to ventilate.
- 2. The Caves have several exits in order to prevent the caves fall in and seal up.
- 3. The caves have small holes about 20 cm in diameter openly to the ground to act as the air ventilates.
- 4. There are large-scale platforms in the caves that can hold several dozen people and gather a meeting.

- 5. The caves have the slope of undulating height that is beneficial to drain off water.
- 6. The large-scale cave is excavated the well separately that is for the occupants in cave to drink.
- 7. The caves are from the mountain ridge downward and open to the seashore that the occupants can fish with a net and pick up the shellfish to allay hunger.
- 8. The caves are excavated in the hard quality rock, avoid weak geology, in order to avoid falling in, and guarantee the security of person.

- 9. The entrance is narrow but the inside is spacious in the cave, in order to avoid huge beast's invading.
- 10. Enter the large entrance of a cave, and then divide into two narrow caves in order to avoid huge beast's invading.
- 11. There are two entrances, the southward and northward, in a cave, in order to ventilate with the favorable air and keep nice and warm.
- 12. When the cave was excavated the aborigines used high technology to cut rocks.

- 13. Utilize the stakes or the stones to act as supports, and then excavate caves.
- 14. At the intersection of the caves, from head to foot storey is ganged up with the shaft.
- 15. The cave follows the slope of hillside to build, it is not too deep to be overhead, and do benefit to coming in and going out and ventilating.

The aborigines of Taiwan used high technology to cut rocks



The cave near 7-Star Pile at Gongliao



This is the entrance of a collapsed cave near 7-Star Pile of Gongliao. Enter the cave and see the shaft promptly, it is the three-storey intersection place of 3 caves under the ground.

The big rocks support inner wall of cave near 7-Star Pile at Gongliao



The cave has the air vents nearby



There is an air vent, nearly 20 cm in diameter, on the ground apart from the entrance of the cave about 30 m, and there are four or five ventholes nearby.

The large entrance of cave in Keelung Mountain



The entrance of cave is about 6 m high, and there is spacious space which thirty people can stand side by side.

There are 2 entrances of the Bat's cave



The Bat's cave in Keelung Mountain has two adjoining entrances and there is fresh water well in the cave. The spacious cave can hold large quantities of people to get a meeting, and it extends several kilometers.

Cave in Laolan Mountain at Gongliao



Laolan Mountain is more than 300 m high, in there the entrance of cave in the ridge and it is through to the sea.

Caves at Fanashan in 4th Nuclear Power Plant at Gongliao



No. 1 Cave



No. 2 Cave

Caves at Fanashan in 4th Nuclear Power Plant at Gongliao



No. 3 Cave (left) and No. 2 Cave (right)

Glittering in the cave wall of Fanashan at Gongliao



The cave walls of No. 1 (left) and No. 2 (right)
Glitter with metal color that is produced at
smelting the metal long time ago.

Cave at Liandong Junior School at Ruifung



The cave is about over one hundred meters long. The picture presents the funnel type at entrance can collect the north wind to blow into caves, increase the air and circulate.

Cave at Liandong Junior School at Ruifung



The cave wall is a rock quality that shows the cave is an ancient artificial construction.

Ancient cave of Quanlong at Ruifung



The cave of Gong-zi-liao at Keelung



The ancient cave at Keelung extended to shore battery of Gong-zi-liao, but it collapsed and closed.

The biggest cave of Da-tun Shan at Beitou in Taipei



Large cave behind Gu house in Yang-min Shan



Air cave of Da-wu-lun at Keelung



Taiwan is the homeland of
megalithic civilization

There are ten kinds of megalithic civilization form in Taiwan

There are 10 kinds of megalithic civilization form distributed in the world: 1. Stone tower: ; 2. Megalithic pile ; 3. Stone pillar ; 4. Stone array ; 5. Rock carving ; 6. Megalithic wall ; 7. Stone money ; 8. Stone coffin ; 9. Monolith ; 10. Stone statue. Ten kinds all appear in Taiwan. According to the theory: The earlier the civilization develops, the more its kind is, so the homeland of these megalithic civilizations is Taiwan most possibly.

Stone Tower : Pyramid of Qixing Mountain at Taipei



From highest peak of Qixing Mountain looks at Pyramid. Pyramid is at the center of picture.

Pyramid of Qixing Mountain views from south



Pyramid of Qixing Mountain views from north



The piled up form of Pyramid stone shows the artificial sign



This is the inclined plane of Pyramid before remove coverings (left) and after removing (right).

Piled stones of Pyramid have been weathered into no edges and corners




The piled stones of Pyramid in lower layer have been weathered into round shape, which shows it is very old that should have a history of ten thousand years.

Stone Tower : 7-star Pile at Fulong of Gongliao



7-stars Pile are piled with seven artificial piles of rock. The megalithic piles are piled like the Pyramid from far view. This is a biggest one.



Inner cave of 7- star Pile is suitable for people's entering and passing through.

Megalithic Pile : Heaven altar in Qixing Mountain of Taipei



There are 3 steles and a pond of lune shape in front of the heaven altar.

Structural picture of the heaven altar



Megalithic pile is built with 6 big rocks artificially.

Megalithic Pile : The trace of
megalithic piles looks like a big dragon





There are 10 megalithic piles on the southern slope of highest peak of Qixing Mountain that looks like a big dragon and each pile is about 2.5 meters high.

Megalithic Pile : Fanjingshih at Chaigongkeng Mountain of Taipei




Fanjingshih means Reverse Compass Stone. It is similar to baboon's face (left) and we can find out several huge stones are piled (right).

Stone Pillar : Saoba stone pillars at Wuhe remnant of Hualian



Saoba stone pillars locate in the tableland of Wuhe. The bigger one is 6.7 m high, 1.8 m wide and 0.5 m thick that is the highest artificial stone pillar in Taiwan.

Stone pillar : Lune stone pillar at Peinan remnant of Taitung



Lune stone pillar is a slate, which is 4.5 m high. By inference this slate stone pillar is a part of the house.

Stone Array : Wuhe remnant at Ruisui of Hualian

Wuhe remnant in the tableland of Ruisui distributed into an ellipse, the length from north to south is about 600 meters and about 400 meters wide. There are stone pillars, male stones and female stones in this region; i.e. stone array. The famous stone pillars are the 2 Saoba stone pillars, which only remain today.

Stone Array : Peinan remnant of Taitung

At the beginning of the twentieth century, Japanese scholar Kano Tadao has found at Peinan remnant of Taitong that erects and arranges countless of stone pillar group; i.e. stone array. Changed its course, widened and set up such projects as new station of Peinan etc. in the railway of east line in 1980, remove countless stone pillars, only have lonely Lune Pillar left today.

Stone Carving : Male and female stone at Longlong Shan of Gongliao



In there should be a ceremony relic of sexual organ worship for the ancient.

Male stone looks like male sex organ



The male stone form is like the male sex organ and erects, It is 273 cm high and the head has special shaping indistinctly, looks like the glans of penis; There is a dainty perfect circle in its middle position of under part; i.e. Male Chart, and the circle carving is 18.5 cm in diameter, 8 cm in width and 3 cm in depth.

Female stone looks like female body



The length, width and height of Female Stone are about 4 m, 2 m and 2 m individually. There is a concave form of a hemisphere carving in the corner; it is like women's genitals; i.e. Female Chart, and the carving are about 21 cm in diameter, 16 cm in depth.

Stone Carving : Laolan Shan stone carving at Gongliao of Taipei



Stone carving (left) slightly presents the rectangle, about 1.2 m long and about 70 cm wide, carves a lot of lines and figures on it. Stone carving (right) has a sailing boat that showed

already there was a technology of navigation at that time and the ability to sail to ocean. The two stone also carved the statue of beast's body but man's head that can be found just at the totem of '*The Classic of Mountains and Rivers*', which was written more than 2,000 years ago.



Rock Carving : There are 4 remnants of stone carving at Wanshan

Rock carvings of Wanshan are in Maolin village of Kaohsiung, are found 4 places: Kopaca'e, Copilrili, Salrakinae, Takalravoe, and have already listed in the 3rd national historic site and protected. according to the researchers study and judge, the 4 remnants of stone carvings are not all the tribe of Wanshan possess, but ancient relics, it is still unable to be made known its source and answer to a mystery so far.

Wanshan's stone carving of Kopaca'e at Maolin of Kaohsiung



Wanshan's stone carving of Copilrili at Maolin of Kaohsiung



Wanshan's stone carving of Salrakinae at Maolin of Kaohsiung



Wanshan's stone carving of Takalravoe at Maolin of Kaohsiung

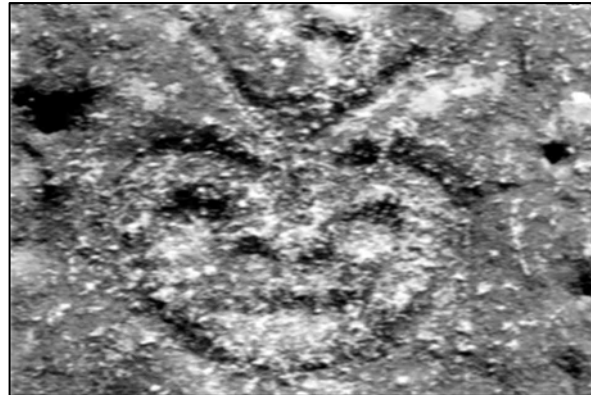



Kopaca'e stone carvings of Taiwan compare with China's



Concentric circles Man's face

Man's face



Concentric circles Man's face of
of Helan Shan Helan Shan

Man's face of
Lianyun harbor

Both Taiwanese and Chinese culture system of stone carving are similar, so that the Stone carving of China should spread from Taiwanese aborigines pass through Lianyun harbor.

Megalithic Wall : Moire Chart of Qixing Mountain at Taipei



Megalithic wall is not the hexagon stone piled up, but carve from monolith into 'Moire Chart' like geometry. Its nick has fully 5 cm, lines are very clear, absolutely is not eroded by nature. The geologists confirm it is a pattern of artificial carving. Its times are several ten thousand years ago.

Megalithic Wall : Gravida stone of Dulan remnant at Donghe of Taitung



There are two square prominences and round swelling below it in the megalithic wall that make people associate it with pregnant woman, so known as the gravida stone. Its main function or meaning is not so obvious. Left is the front of it and right is the back.

Megalithic Wall : Gravida stone of Beisanan remnant at Changbin of Taitung



The front of gravida stone



The back of gravida stone

Stone Money : Zhongyong remnant at Changbin of Taitung



The other name of stone money is stone wheel or slate with hole.

Stone Money : Beisanan remnant at Changbin of Taitung



Stone Coffin : Rock coffin of Beishoulian remnant at Chengong of Taitung



Rock coffin is a rectangle rock trough, which made of monolith. It is 2.64 m long, 1.5 m wide and 1.32 high and leaves in Taitung County Culture Center now.

Stone Coffin : Rock coffin of Xinshe remnant at Fengbin of Hualien



It is similar to the rock coffin of Beishoulian remnant and leaves in National Museum of Taiwan History at Taipei now.

Stone Coffin : Rock coffin of Dulan remnant at Tunghe of Taitung



Stone Coffin : Slate coffin of Taimali remnant at Taitung County



Slate coffin is made of a lot of slates to become a stone coffin, which buries the body of dead.

Stone Coffin : Slate coffin of Jiuxianglan remnant at Taimali of Taitung



Monolith : A lots of monolith was found in Taiwan

Monolith belongs to one of monolithic civilization, its divides into two main forms: shoulder stone and slotted stone. The scholars think those are probably by original image or statue formalization and abstract result that are thought to relate to such behaviors as the religion, ceremony or offering sacrifices to, etc.. There are a lots of monolith was found especially in eastern Taiwan, but the real use has not been bright so far.

A pair of monoliths of Taiyuan remnant at Donghe of Taitung



Shoulder monolith of Baisanan remnant at Changbin of Taitung



Shoulder monolith also called male stone.

Slotted monolith of Baisanan remnant at Changbin of Taitung



Slotted monolith also called female stone.

Monoliths of Beisanan remnant at Changbin of Taitung



The left is slotted monolith and the right is shoulder monolith.

Shoulder monolith of Zhongyong remnant at Changbin of Taitung




In 1930 Japanese scholar Kano Tadao has found monoliths over everywhere at Zhongyong, which is the place of most monoliths in Taiwan.

The existence of monoliths in the present at Zhongyong of Changbin




The left is a lot of monoliths in the show room of Zhongyong primary school, the right is the flower bed of Zhongyong community: Stone money, shoulder monolith and allotted monolith.

Stone Statue : Eagle stone at Bisha fishing port of Keelung



The characteristic of eagle stone (left) at wing and head obviously has mark of artificial carving, but watching it from other direction completely loses its shape (right), this is a characteristic of megalithic statue in Taiwan.

Statue of eagle is damaged by typhoon




The wing shows obviously in 2001 (left) and it has already collapsed in 2005 (right).

Stone Statue : Statue of parakeet at Taoyuan



The wing and the body of parakeet stone seem lifelike; it's a pity the head has already dropped.

Stone Statue : Kylin remnant at Chengong of Taitung



This is a humanoid
stone image at Kylin
remnant.

Stone Statue : Goat shape at Bisha fishing port of Keelung



Statue of goat at the hillside beside Bisha fishing port of Keelung, it is about 2 meters long. There are several stone statues of animal.

Stone Statue : Tortoise shape at Qixing Mountain of Taipei



Carving the meticulous hexagon tortoise-shell pattern with tortoise's body, the head of tortoise stretches out the long neck and obviously carved eyes and mouth are lifelike.

Stone Statue : Animal altar in Qixing Mountain of Taipei



Above the artificial wiped platform has two dinosaurs are exactly like kissing each other.

The home land of megalithic civilization should be ancient Taiwan

- According to the record of history, the more early civilization is, the more simplified it is, so that the megalithic civilization of Taiwan are the oldest.
- The megalithic civilization of the world has ten kinds of forms altogether, each distributes in all parts of the world, only ten kinds of those are all appear in Taiwan that should prove its homeland may be most possible in Taiwan.

Civilizations of Mu should prove ancient Taiwan may be Mu-Land

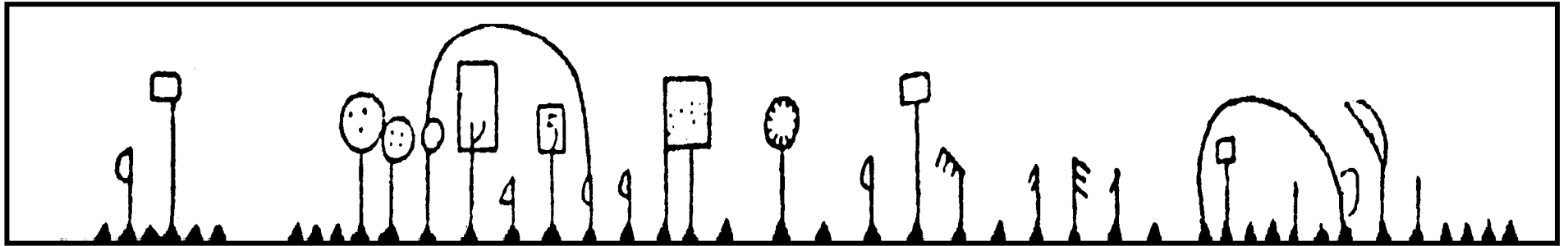
- There are the most important three items of the relics of Mu's civilizations: submarine constructions around Taiwan, over one hundred artificial caves and megalithic civilizations, all of these still in Taiwan now that show the relics of the Empire of the Sun are still in Taiwan.
- There are other ancient civilizations events of ancient ages in Taiwan as follows describe. All of those also can prove the land of Mu may be the ancient Taiwan.

The civilization events of ancient ages in Taiwan

- 1.The ancient writings of civilization relic in Taiwan
- 2. Cultural exchange between Taiwan and China in the remote ages
- 3. In ancient times the Shell Currency of China imported from Taiwan
- 4. The ancient industrial area of Ketagalan Tribe in northern Taiwan
- 5.Taiwan is the celestial being island of Peng Lai

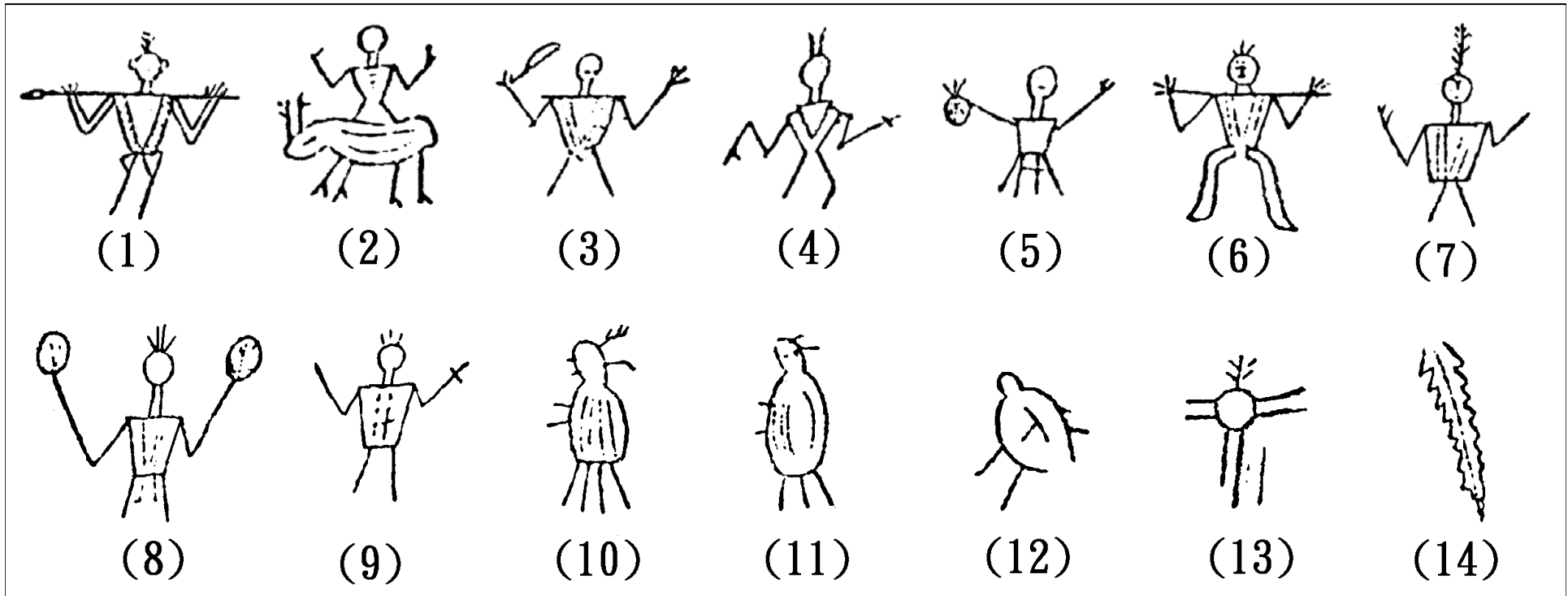
1. The ancient writings of civilization relic in Taiwan

The ancient notation of events of Bunun Tribe in Taiwan




The notation of events is more superior to tie knots of events. Each characterization has its meaning, for example: ▲ denotes one day; ⤿ denotes go hunting, etc.

Hieroglyph of Paiwan Tribe



Each drawing has its meaning, for example: (1) the aborigine wears gorgeous upper cloth, piercing spear and feather ornament.

The ancient scripts of insect-snake style in Taiwan



This is the scripts of relief woodcarving of Paiwan Tribe at Taitung County.

The existence of ancient script in Taiwan was proved

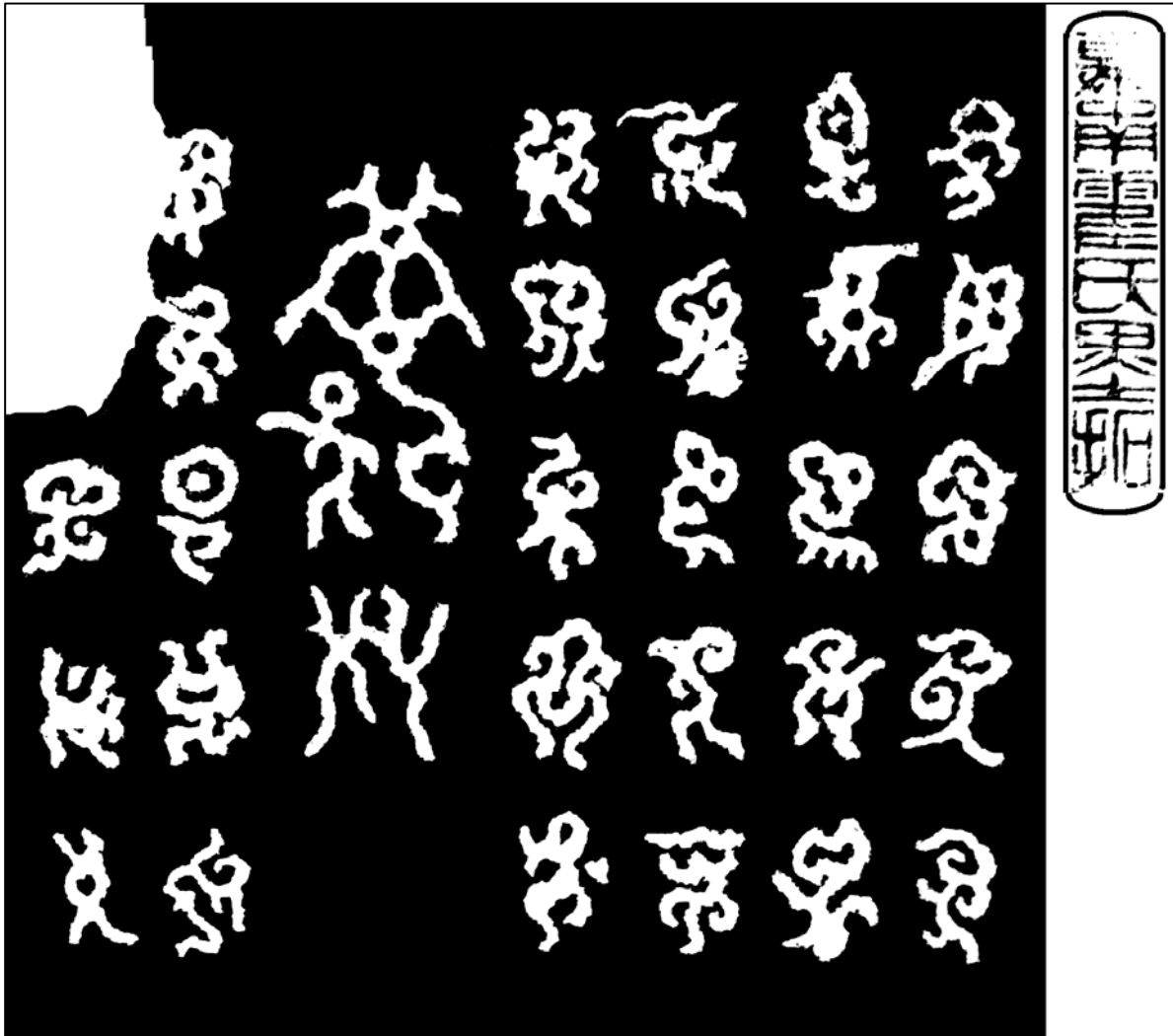
- The Yatang Corpus, a writing of Yatang Lian more than one hundred years ago, described with : “In many hills and scenic spots, there is all the tadpole script of steles, which cannot identify. The tadpole script was earlier than large seal style of Zhou Dynasty. Has the Chinese come to Taiwan before Three Dynasty about 4,000 years ago?”
- According to this record, in Qing Dynasty there were many writings of ancient stele and antiques in Taiwan earlier than Three Dynasty, but now it almost lost.



The script of Yi Emperor Stele


The script of Yi Emperor stele in Hengshan of China was about 4,200 years before present.

The tadpole script of stele was found at Sun-moon Lake



From the history of script, the tadpole script of Taiwan was earlier than the script of Yi Emperor Stele.

The script of unearthed stele at Keelung



The unearthed stele of remote antiquity was more than 5,000 years on the peace isle of Keelung.





















































































Some meaning cannot understand
in the stele of script “tiger” in the
old way of Chaoling



A stele with relief in the front hill of Laolan at Gongliao village




The scripts of the Empire of the Sun

I	E	I	E	I	E	I	E	I	E	I	E	I	E
													
													
													
													
													
													

(I) denotes ancient Indian scripts; (E) denotes scripts of Lungo Lungo on Easter Island.

Tattoos of Paiwan Tribe in Taiwan



Some scripts of the Empire of the Sun are similar to Tattoos in Taiwan.


2. Cultural exchange between Taiwan and China in the remote ages

《*Book Scripture*》 recorded Formosan aboriginals paid tribute to China

Mr. Bikisjuma, a famous Japanese scholar in Taiwanese, said history determined that Cockaigne was Taiwan and there were cultural exchanges between Taiwan and China about 4,200 years ago before the foundation of Hsia Dynasty. 《*Book Scripture*》, one of the oldest historical books in China, recorded as follows: "The native people on the island wore gorgeous clothes. The cloth set with shells and citrus were, under imperial decree, taken as the tribute to China by sea." According to Mr. Bikisjuma, "People on the island" shall refer to the Formosan aboriginals.

Formosan aboriginals' gorgeous clothes set with shiny shells

A gorgeous cloth with shiny shells



A vest sewn with shells



A skirt sewn with shells

Ornament set with shiny shells of Formosan aboriginals

Ornament set with shells in breast




Ornament set with shells in hand



Ornament set with shells in foot



Ornament set with shells in head



3. In ancient times the Shell
Currency of China imported
from Taiwan

Japanese scholar inferred Shell Currency of China imported from Taiwan



Cypraea tigris

In Chinese
Dictionary
Cypraea
Tigris was the
Shell
Currency
before Shang
Dynasty.

Professor Bikisjuma, a Japanese scholar, inferred that “Baby-Safe Shell” used as the materials of currency as Shell Currency in China about 5,000 ~ 6,000 years ago. “Baby-Safe Shell” is the *Cypraea*, which is the patron saint for safe delivery of the baby. *Cypraea Tigris* is a kind of seashell, a scientific name of cowry.

No cowry was produced in China

The domain of China was only restricted in the north before Shang Dynasty, and no cowry was produced along its coasts. Due to southern warm sea (Black) current, Taiwan and its neighboring isles teemed with cowry, so the materials of Currency all in China were supplied by Taiwan that indicated Taiwan influenced the Chinese economy in the remote ages.

Shell Currencies of San-Hsin-Tui have been proven as cowries of Taiwan



Cowries were discovered in San-Hsin-Tuin of China



Cowries were found at Northeast Cape of Taiwan

The cowries in the two pictures look as the same that prove the Ancient Shell Currency of China is the Cowry of Taiwan.

Mill relic of shell current at Gongliao



Mill relic of shell
current at Gongliao



Taiwanese Baby-Safe
Shell: Tiger cowry

The mill relic of ancient gorgeous clothes with shiny shells at Gongliao



The manufacture process of ancient gorgeous clothes with shiny shells is :



1. Knocking shell into slices (left), then mix with hard thin stones, and put into waterwheel stone mortar, then use hydraulic power to grind.
2. After grinding, the surface of shell slices is smooth and burnish, and some stone mixes with it (middle).
3. Picking the long ground shell slices to decorate as the ornament shell slices (right), then pierce a hole with a string to become an ornament set with shell slices.



4. Picking the round ground shell slices to decorate as the ornament shell beads (left), and then pierce a hole with a string to become an ornament set with shell beads.
5. After grinding, the broken bits shells and fine stones become garbage (middle).
6. The garbage field of anciently weaved shell's factory in the northeast corner of Taiwan (right).

The midden of cowry at Gongliao
was dated more than 3,500 yr BP

使用者姓名：林勝義

收件日期：1999年12月08日

主管姓名：

完成日期：1999年12月20日

服務單位：八番坑文史工作室

報告日期：1999年12月27日

測定結果：

NTU Lab Catalogue No. NTU-3249

Description shell

Sample ID K01

$\delta^{13}\text{C}$ 1.9 ‰

* Radiocarbon Age 3510±40 BP

$\Delta^{14}\text{C}$ -357.9 ‰

** Per cent modern 64.6±0.4 %

Tree-ring calibrated age: (See attached sheet(s))

備註： *Reported age is the conventional radiocarbon age before present(BP)
**Per cent modern means absolute per cent modern relative to the NBS I oxalic acid standard, corrected for decay since 1950.

References:

- (1) Stuiver, M. and Polach, H.A.(1977) Discussion: Reporting of ^{14}C data:
Radiocarbon, vol.19, no.3, pp.355-363.
- (2) Stuiver, M. and Kra, R. (eds)(1986) Calibration issue:
Radiocarbon, vol.28, no.2B.1030p.

依國科會(87)臺會企字第○四二一九一號函：「委託人非經本中心同意，不得將檢驗結果用於商業廣告之標示、法律訴訟之證據等其他用途，違者本中心將依法追訴。若因委託人之不當使用檢測報告致本中心有名譽受損之情事，本中心更將依法要求損害賠償。」

費用核算：7000 元/件

儀器負責人簽章：

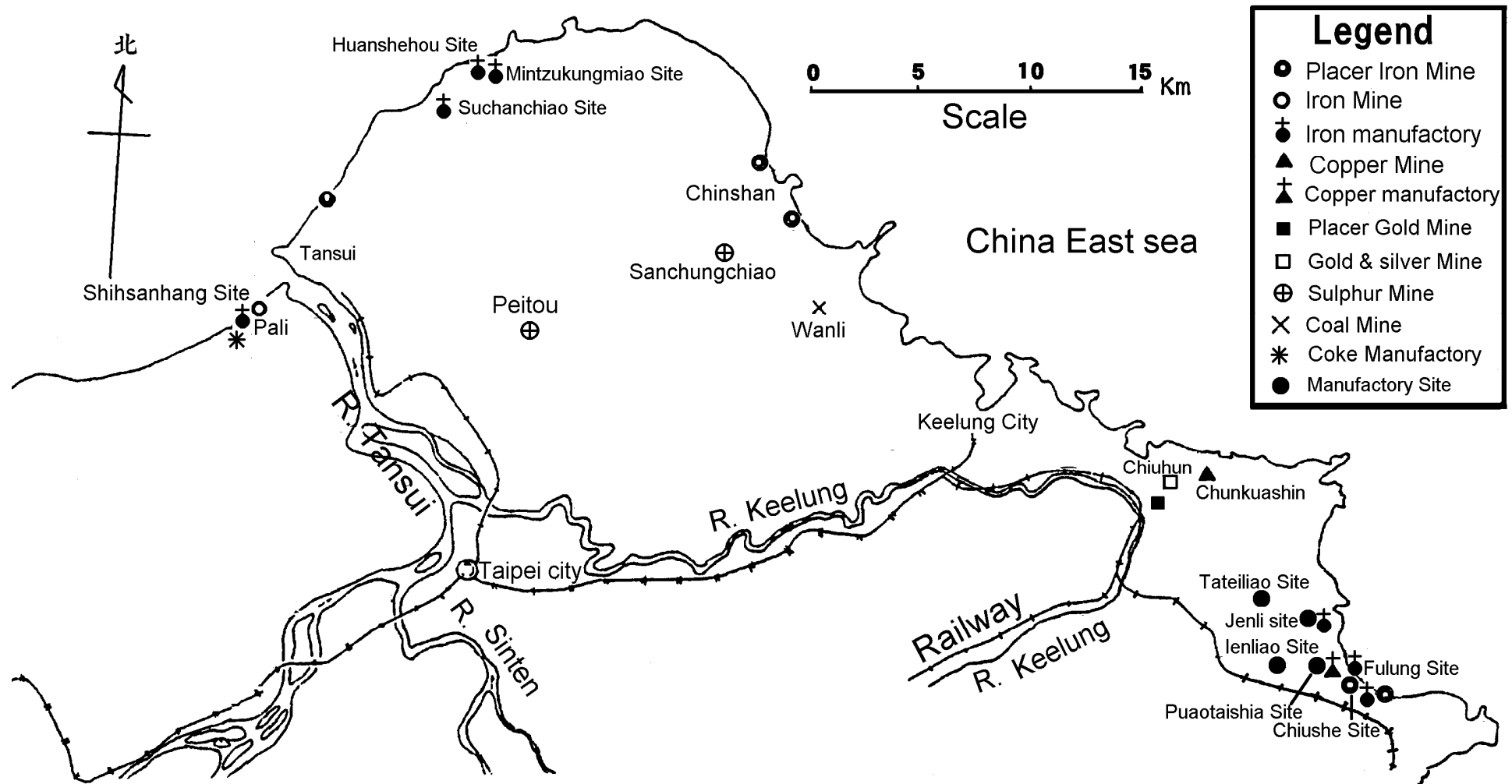


技術員簽章：

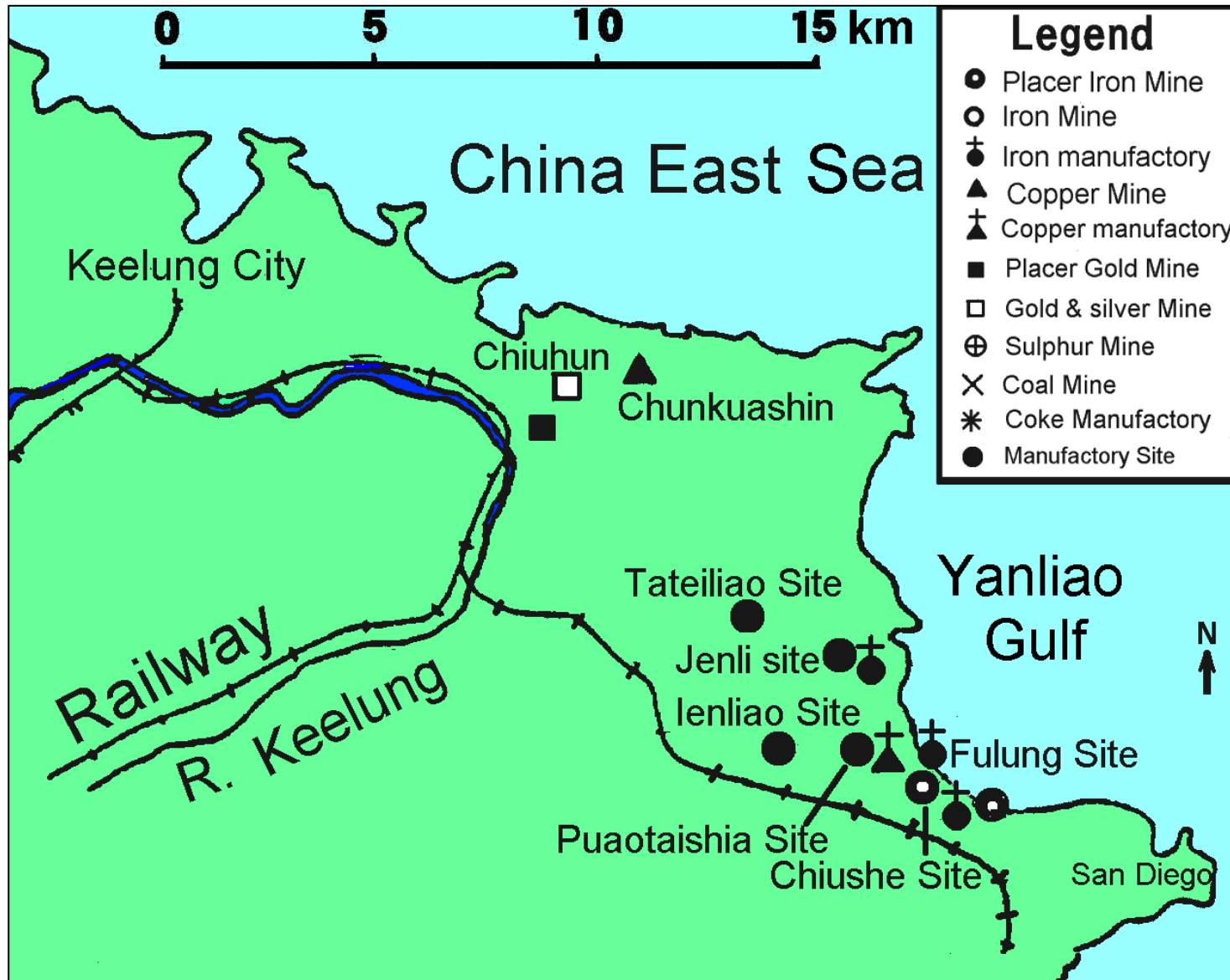


4. The ancient industrial area of Ketagalan Tribe in northern Taiwan

The map of ancient industrial area of Ketagalan Tribe in northern Taiwan



The map of ancient industrial area of northeastern corner in Taiwan



The smelting plant of earlier generation of Ketagalan tribe

'East Sea view scheme' described: 'Striving spreading recently, yet there are gold, silver and copper mine behind the mountain'. Here is the area of Jiufen and Chinkuashih. A large number of wood coal, fine coal, anthracite, coke, pumice, silver residue, copper residue and iron residue are found in the area of Yanliao gulf in recent year that mean a ancient smelting plant of Ketagalan tribe in there. There are colliery industry, iron mining industry, copper mining industry, gold dust mining industry and gold and silver mining industry in this ancient smelting industrial region.

Mining industry of Taiwan

Ketagalan tribe

Chao-Gi Lin, Professor of National Taiwan University, said: “Ketagalan tribe people are the famous hand at mining and smelting, engages in adopting sand iron and gold dust in their area of residence, and exploits such ores as coal, gold and silver, copper, sulphur and iron-smelting etc. When the Han people begin to move in Taiwan, they have superior mined and refined technology already. Ketagalan tribe people are pioneers of the mining industry.

of Taiwan. They are pioneers of the mining industry of Taiwan, the Han people and Japan people are their undertaking inheritors. By the historical data discussion, iron-smelting, papermaking, technology of quarrying sulphur of China may be spread into by Ketagalan tribe people.”

The unearthed materials of industrial products in the Yanliao Gulf



wood coal, fine coal, anthracite



cokes



Iron residue



Pumice



Silver residue



Copper residue

The Jomon pottery of Yanliao gulf was about 4,000 yr BP



The Jomon potteries were unearthed in
ancient industrial area of Yanliao gulf.

3 Caves of Fana Shan at Gongliao



Cave #2 and #1



Cave #3 and #2




There are shiny materials on the wall of cave #2 and #1.

“*Slight description of island people*” proved the ancient industrial area in the northern Taiwan

In 1349 Yuan dynasty, Da-Yuan Wang toured around Taiwan and wrote “*Slight description of island people*”. In this book described: ‘The terrain of Ryukyu (i.e. Taiwan) is coiled vault; in there the trees are very big. It looked very close from Penghu. I climb this mountain to observe the sea tide rise and fall; at midnight I look at east valley, in there red light shines the sky, the summit becomes complete brightness....’

In the statement of Da-Yuan Wang, at midnight is not early morning, and see 'east valley' is in the east valley of Keelung Mountain, and 'red light shines the sky, the summit becomes complete brightness' means the light of smelting industry shines the summit of Keelung Mountain well-illuminated at midnight that is the identification of the ancient industrial region of Yanliao gulf.

There are the relics of the Sun clansman near the Yanliao gulf



Man's face
is enlarged
in center of
left picture.



Stone carving of man's face at the Front Mountain of Laolan (left). A triangle pond is under stone carving of man's face (right).

Assembly hall relic of the sun clansman at the Front Mountain of Laolan



5. Taiwan is the celestial being
island of Peng Lai

The ancient book of China described Taiwan was the celestial being island of Peng Lai

- ‘ *The Classic of Mountains and Rivers*’ recorded: ‘Peng Lai Mountain is in the East Ocean, in there some celestial being and the immortal medicine are living. Its animal birds and beasts are all white; the imperial palace is made of gold and silver’.
- About 1730 years ago, Yuo San in his writing: “*Records of the vicinity of the sea and the land*” stated: ‘Yi Continent (i.e. Taiwan) in southeast of Lin-Hai prefecture,

2000 li apart; there is no frost and snow, and grass and tree never fade, in all directions are mountains,.....The land is fertile and produces grains of all kinds and there are plenty of fish and meat.'

- Zi-Xiu Lin in the preface of “*Taiwanese general history*” wrote: “Before Cheng-Gong Zheng built up a country in Taiwan, there were the people of remote antiquity living. They did not plow but never hungry, not weave but always mildly warm. They examined the season through flower blooming and grass growing, and differenti-

ated day and night through sun setting and moon rising. They dwelt in caves of mountain and drank in valley, and depended on the birds to look for and the beast to cease. They were no annoyed person-nel matters, but had the physiological happiness. Were they not the ancient so-called celestial being? ”

- So as to prove Taiwan in prehistoric period, the aborigine's forms of livelihood, psychology and physiology are the celestial being.

Taiwan is the most abundant place of the global bio-diversity

Today in Taiwan nourishes the numerous animal individuals of figure in water areas or land, and luxuriant plant. There are more than 1/10 of world marine biological kinds around the island of Taiwan, and there are over 136 kinds of fresh-water fishes even more in the land water areas, among them 38 kinds are peculiar kinds. The difference of height above sea level is great by land, contain the plants of different temperatures, the figure of biological kind is nearly equal to whole Europe, show that

Taiwan has the abundant resources of biodiversity in water areas and land. It is apt to live in Taiwan in the ancient times, the celestial being island of Peng Lai deserves. Since ancient times in Taiwan, the soil is fertile, growing is prosperous, resources are abundant, livelihood is easy, that forms the life of Taiwanese people leisurely like 'celestial being of Peng Lai Mountain'. So, Taiwan is the celestial being island of Peng Lai where the ancient Chinese dream of.

Shang dynasty copper replaced shell currency Taiwan declined gradually

The people of remote antiquity in the celestial being island of Peng Lai lived like celestial being, with the result that they had no volition of progress and development, and caused the bad consequence; In the progress of civilization of the world, caught up with and surmounted by other nationalities gradually with the passage of time. China especially develops superior cultures that happen, sweep across and replace Taiwan civilization in order to

tendency that catches up from behind. Since Shang dynasty rose, then Copper Coin replaced Shell Currency. The Shell Currency of Taiwan withdrew from the Chinese market gradually; therefore Taiwan had ancient civilization gradually on the decline and was downfallen.

The homeland of
Austronesian is Taiwan

1. Discussion from linguistics

Austronesian language family

- The people of Austronesian language family were found from the different people of the general Pacific Ocean had the same language. The Proto-Austronesian belonged to the languages of Formosan aborigine.
- The place of the most numerous languages may be the homeland of these language families. The Formosan aborigine have more than twenty languages, the most one in the world, that reveals maybe the homeland of the Austronesian language families.

The authority of linguistics believed Formosa was the homeland of the Austronesian families

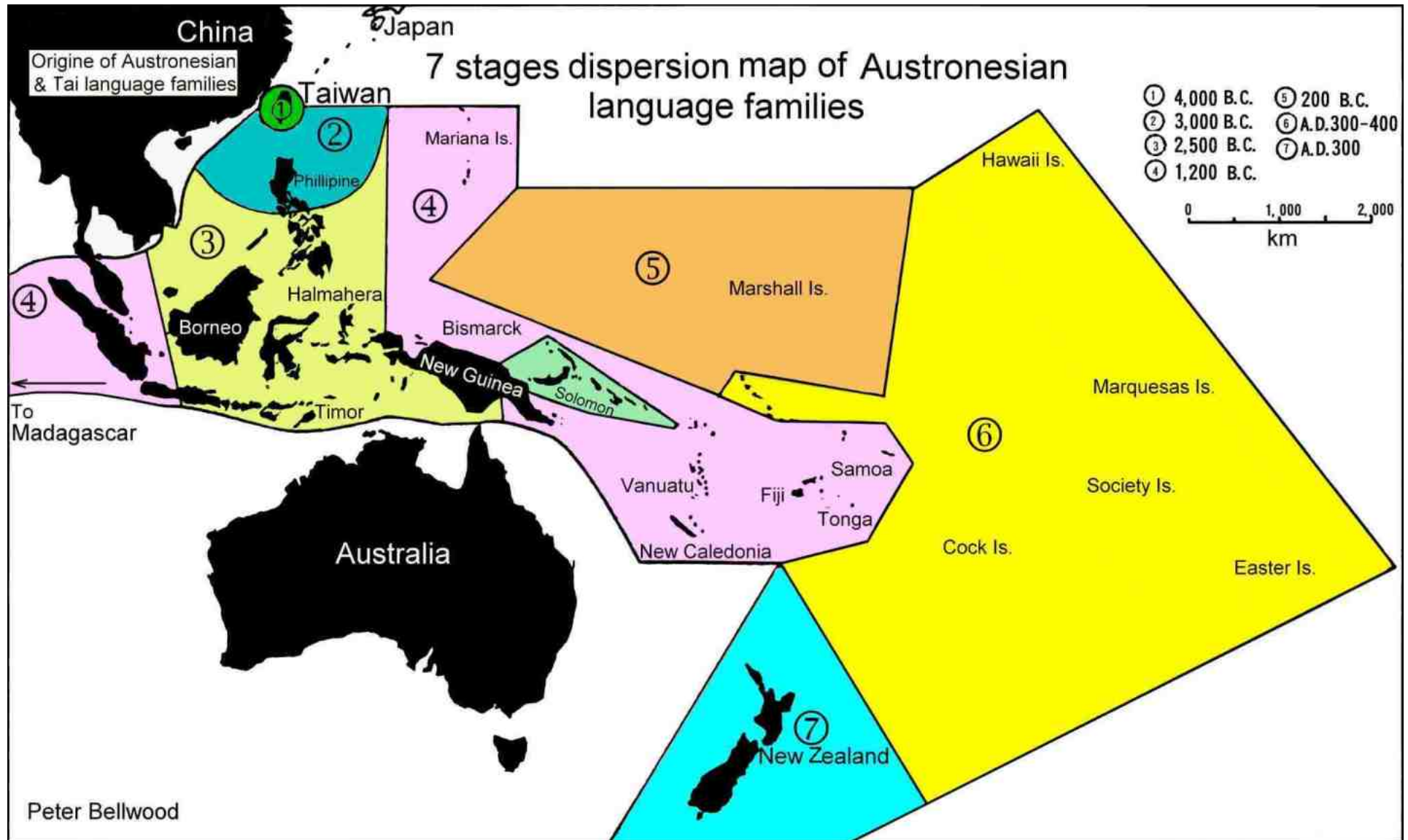
Jen-Kui Li, an academician, firstly brought up the perspective that Formosa was the homeland of the Austronesian language families. He found the languages of Formosan aborigine accounted for the 3 branches of the all 4, and the components of proto-language were highest, and kept the accent of Proto-Austronesian, that indicated it was the most complicated, and handed down a very long time ago.

International scholars consider Taiwan is the homeland of Austronesian

- In 1975, two linguists, Richard Shulter and Jeffrey Marck, brought up the perspective that Formosa was the homeland of the Austronesian language families.
- In 1985, Dr. Robert Blust issued a paper: “The Austronesian homeland: A Linguistic perspective” to considered that Formosa was the homeland of the Austronesian language families.

- In 2002 the 19th International Conference on Computational Linguistics, Laurent Sagart, a Linguists of France National Science Research Center, and Dr. Erika Hageberg, the physique anthropologist of Oslo University, supported the theory of Formosa homeland.
- In 2003 Austronesian international convention presentation, Chambers, the scholar of New Zealand, issued a paper. He pointed out that Formosa was the homeland of the Austronesian.

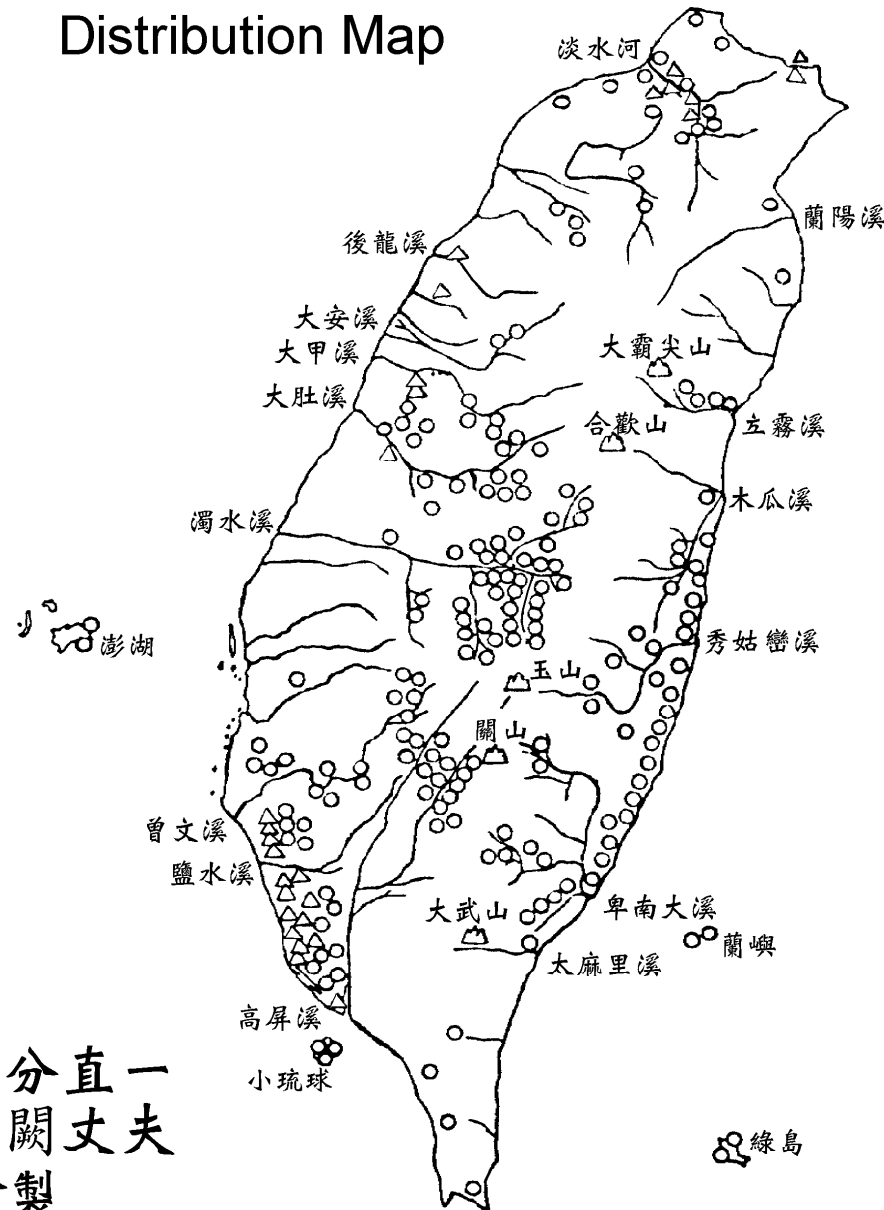
7 Stages Dispersion Map of Austronesian Language Families



2. Discussion from paleology

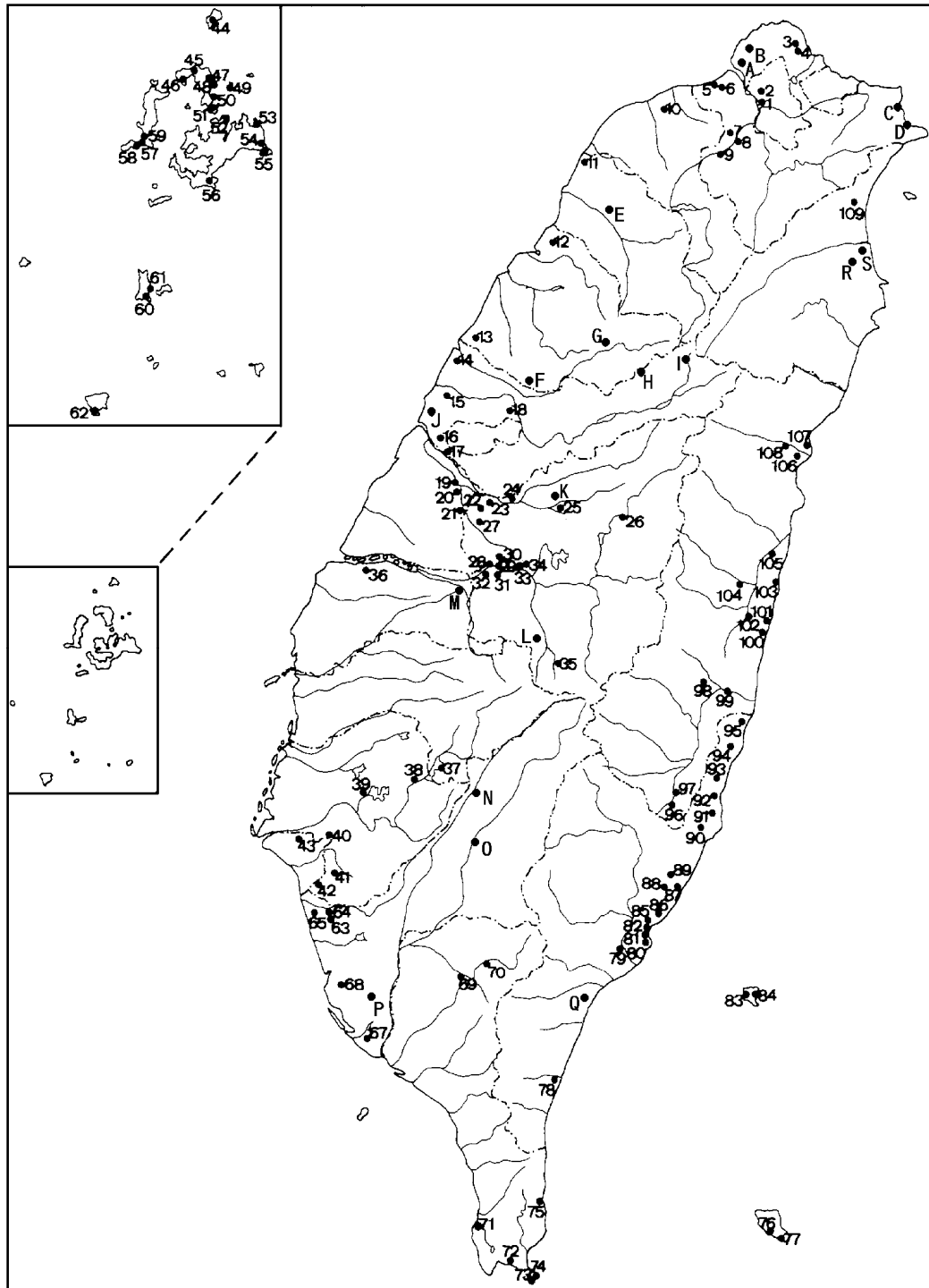
Remnants of civilization in Taiwan

Taiwanese Prehistoric Relic's
Distribution Map



國分直一
金闕丈夫
繪製

There are many remnants of civilization in Taiwan. Investigation Results in Archaeology from Japanese Occupation Time through 1949. ○ indicates prehistoric relic and Δ indicates prehistoric relic involved cowry midden.

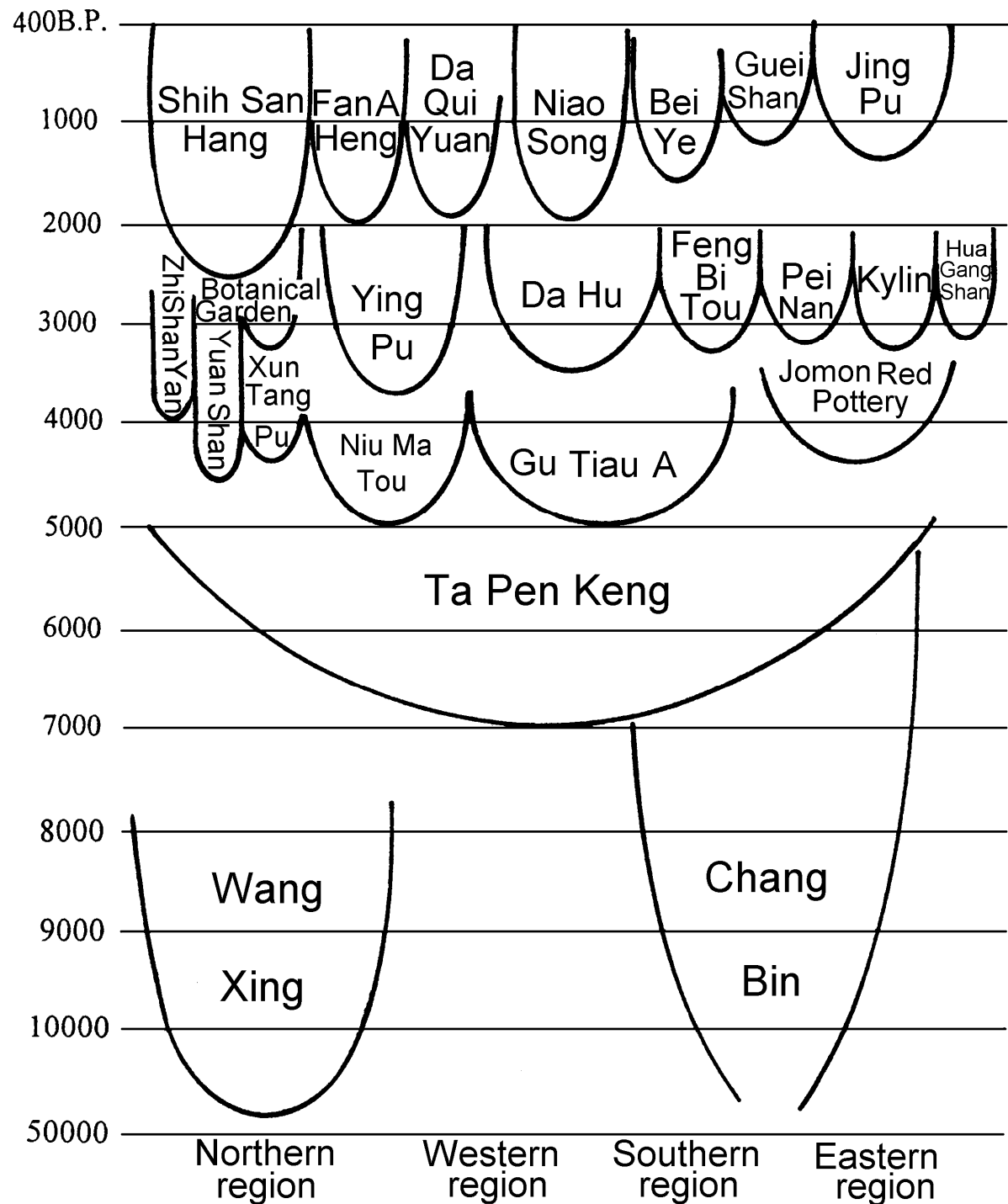


The distribution map of primary prehistory remnant in Taiwan

There are more than 1,500 remnants of Taiwan's prehistory and the primary sites are over one hundred.

Space-time structure of prehistoric culture in Taiwan

Yi-Chang Lui
drew 1996



The biggest grindstone in the world and its shelter at Yuanshan of Taipei



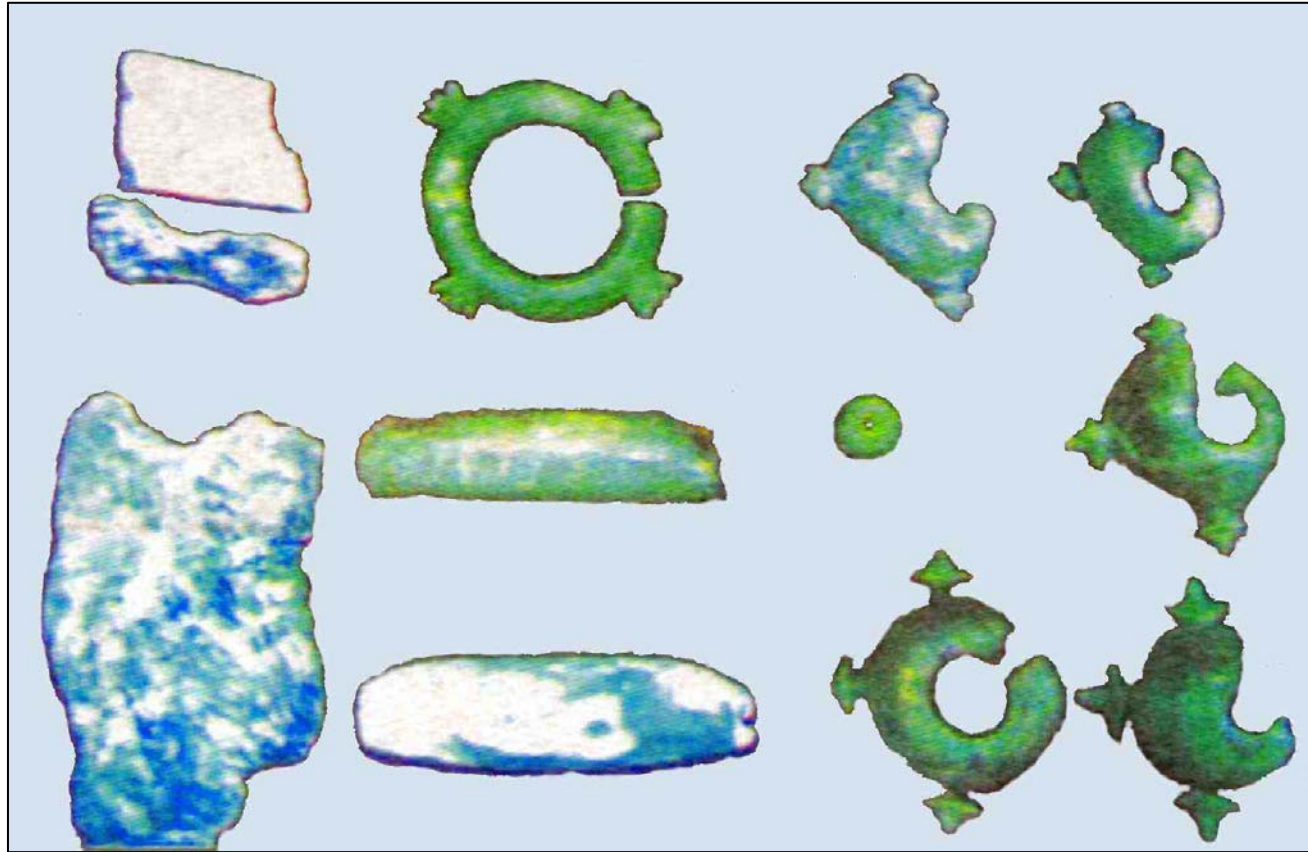
In 1896 Japanese scholar found the biggest grindstone (left) in the world at Yuanshan and built a shelter (right) for it, but later the shelter was dismantled and the grindstone lost.

The biggest grindstone is carved words and set up as a stele



Afterwards the big grindstone is found to become a stele at nearby Linji temple. The elder Master Baisheng's script 'No persistence grows mind' carves in it that loses its value. Very regrettable!

Confirmation from archaeological data of Austronesian



Bellwood shows in unearthened jade articles of Bardem Island, their materials are all Fengtian Jade of Taiwan.

Fengtian Jade is widely distributed Southeast Asia proves Taiwan is homeland



In November 2007, American National Academy of Sciences announces that the 80% jade articles of various countries in Southeast Asia come from Taiwanese Fengtian Jade.

(left) Vietnam and Philippine unearthed jade earrings and (right) Jade articles in Philippine Bardem archipelago are all Fengtian Jade; Verify 'The Taiwan jade spread theory '.

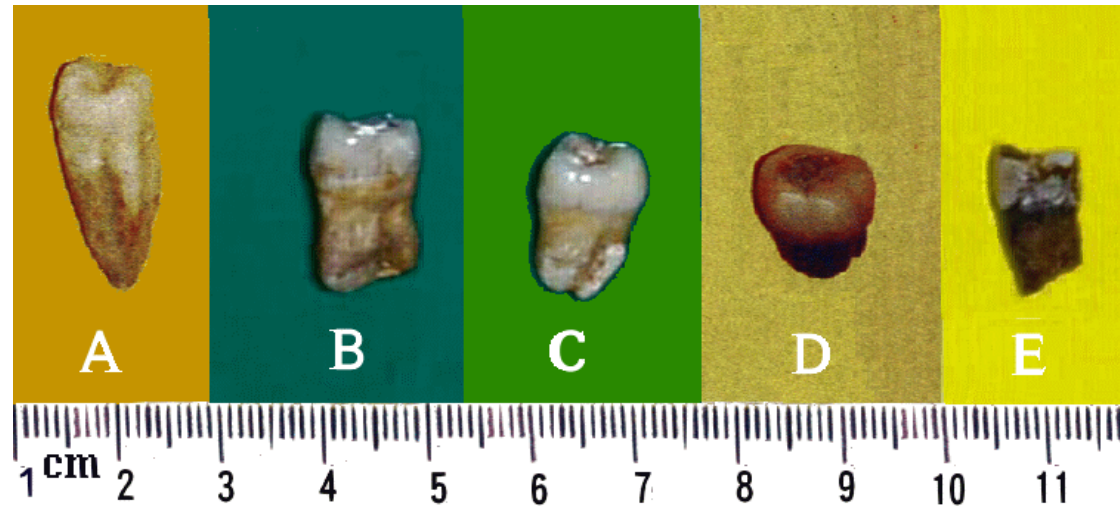
Giuxianglan Remnant had the
factories of copper and cast iron
before 2,000 years ago



This are the molds of copper and cast iron
unearthed at Giuxianglan Remnant of Taitung.

In 2003 in Jiuxianglan Remnant unearthed the molds of copper and cast iron, which was first found in Taiwan. According to it, the archaeologist inferred the Taiwanese aboriginal had the craft civilization technology that the factory produced in a large amount as early as 2,000 years ago. The mold of sandstone compositions can produce the copper bell, knife handle, and the ironware, ear ornaments, lazurite pearl, etc., and its conformation is quite accurate that shows civilization technology is excellent.

Recent discovered Dagangshan man



Teeth of
Dagangshan
Man: A.B.C;
Chochen Man:D;
Modern man: E.

In 1999 Japanese professor Harukao Baba and Yushi Otsuka found some unearthed mankind's three teeth and some skull fossils at Dagangshan, which called 'Dagangshan Man'. According to their judgment tentatively, its times lay between 'Chochen Man' of 30,000 years old and 'Peking Genjin' of 500,000 years old.

Potteries of Fiji proved Taiwanese emigrated to Polynesia



Man's face grain of unearthened Lapita pottery on Fiji is features of Fiji ancestor, after studying that they come from Lapita clansman of Taiwan.

3. Discussion from culture

Personal manual weaving facility



The personal manual weaving facility of the women of Ketagalan and Kavalan spread to all the aborigines of the world.

Aborigine of Kusaie weaves banana fiber Into Cloth

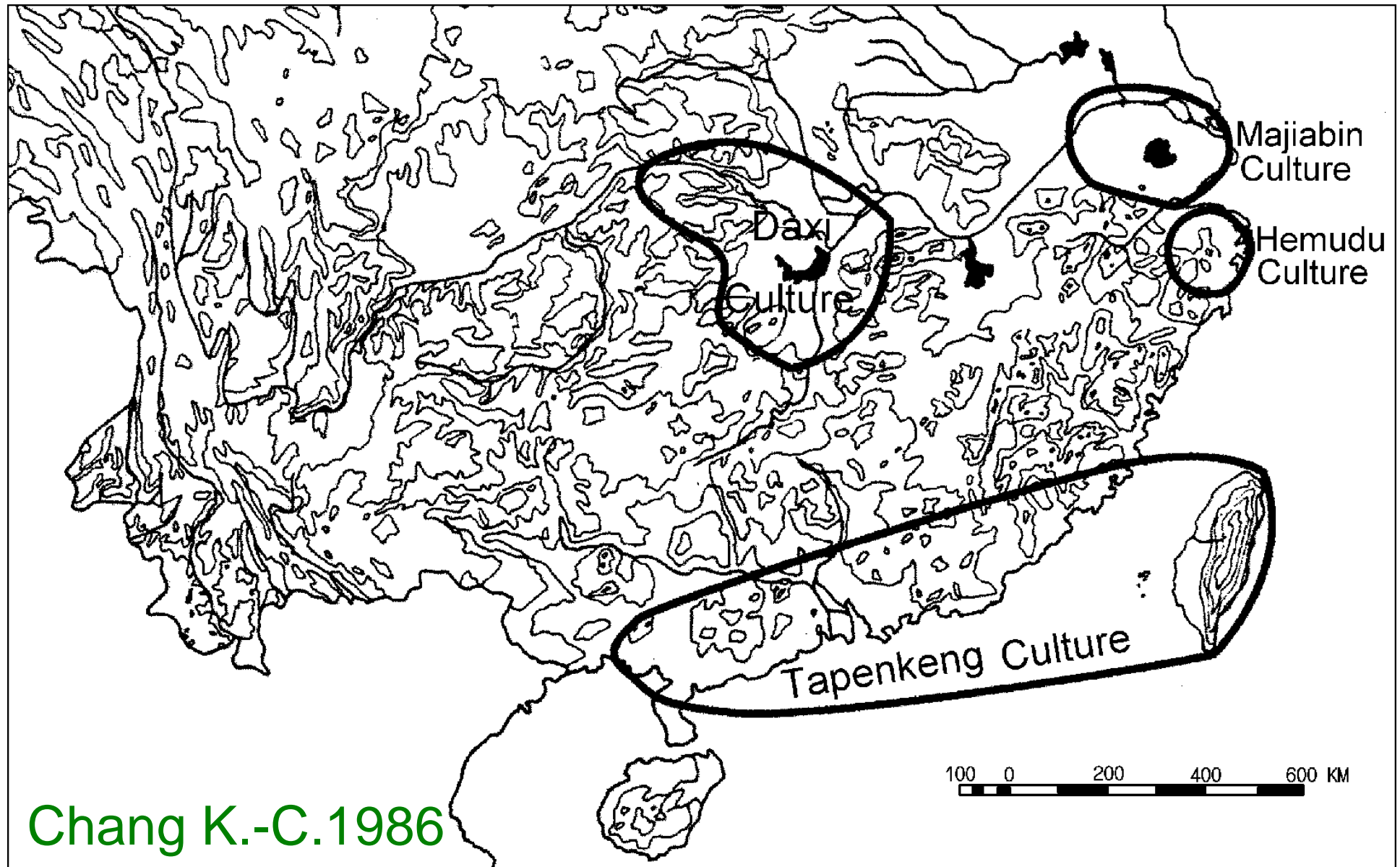


Aborigine of Caroline Islands Kusaie Island twists banana fiber into thread (left) and weaves thread into cloth. This technical skill immigrated from Kavalan's, the aborigine of Taiwan.

Tapenkeng culture contains whole Taiwan and China

The name of Tapenkeng cultural remnant came from Tapenkeng midden at Bali of Taipei County. It is wide to distribute on Taiwan, even there are similar sites in the coastal all parts of Fujian and Guangdong.

Distribution of Tapenkeng culture on two banks of the Taiwan Straits



Tapenkeng culture is the ancestor's of Austronesian

- Tapenkeng culture began to the culture of native country 3400 years ago till 6300 years ago; its pottery is generally called coarse Jomon Pottery.
- In the distribution area of Austronesian, the archaeological evidence of unearthed implements at Neolithic remnant, the archaeologists use radioactivity of ^{14}C to determine its era. They find Taiwan Tapenkeng culture is the earliest one.
- The content of Tapenkeng culture generally accords with the Austronesia's, so, Tapenkeng culture may well be termed ancestor of Austronesian culture.

4. Discussion from genetics

DNA analysis shows Austronesian maybe come from Taiwan

In 1998, New Zealand biologist Geoffrey K. Chambers shows the research paper of 'human DNA analysis' that the ancestors of living in Hawaii, Polynesian of the Pacific Ocean and the Maori of New Zealand, regards Taiwan as the starting point most probably, cross the Pacific Ocean through the time in a lot of centuries, chase the island to move south to the present settlement.

Gene studies show Austronesian comes from Taiwan

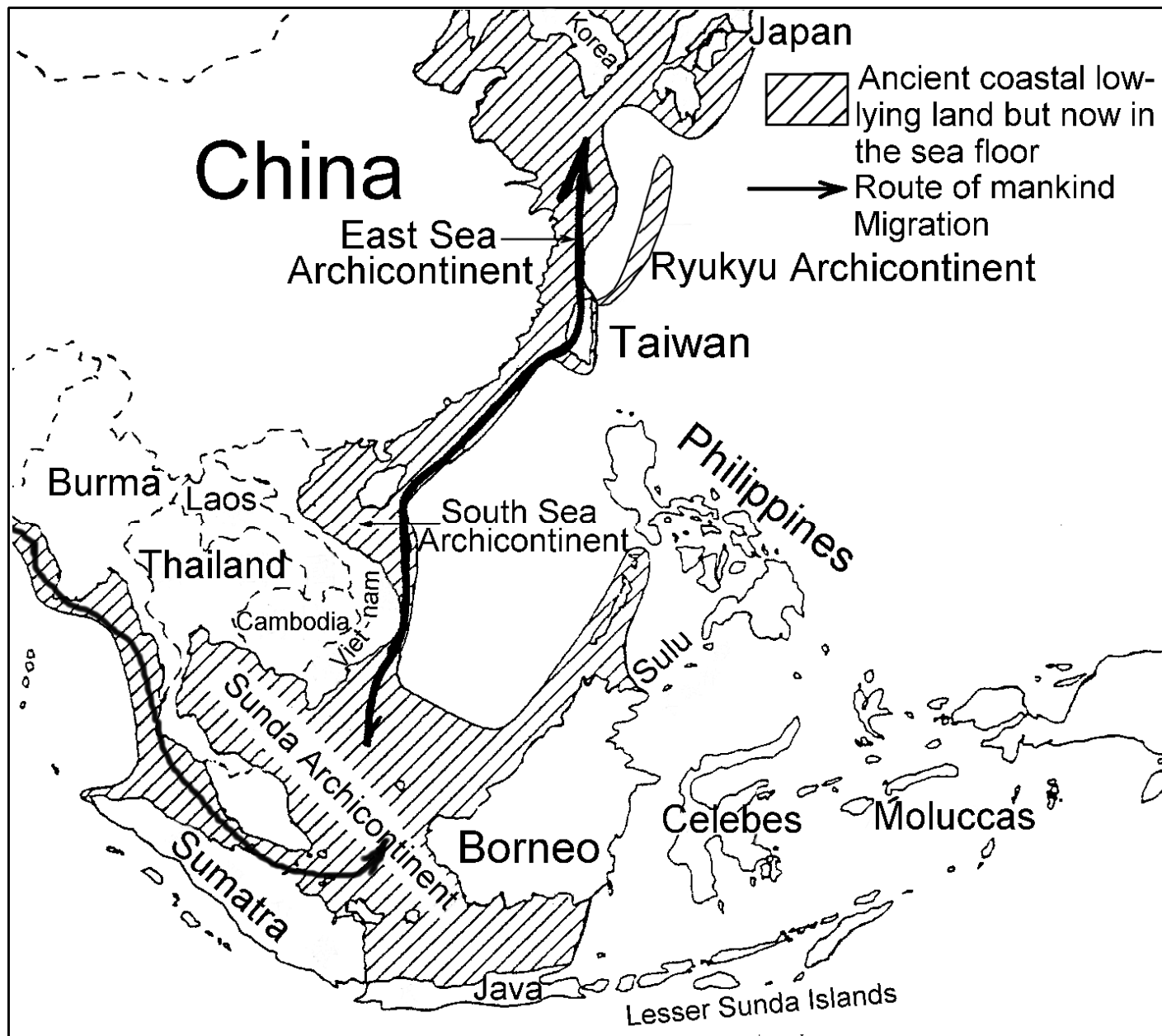
- In recent years, a lot of both internal and international famous experts make mitochondria DNA analysis and research, which show that Austronesian lives in Polynesian of the Pacific Ocean, Maori of New Zealand etc., their blood relationship comes from Taiwan.
- Professor Marie Lin of Mackay Memorial Hospital issued the research results in 2004, shown by direct gene evidence; Polynesian in Hawaii of Oceania area came from Taiwan, and then just developed maturely in East Indonesia or Melanesia that proved Austronesian came from Taiwan.

Theory of Taiwan homeland of Austronesian is obtained gradually definitely

- By the scientific research of four items: linguistics, paleology, culture and genetics, most scholars have already admitted that Austronesian comes from Taiwan.
- Tapenkeng culture is ancestry culture of Austronesian; the opposition person is not enough to deny 'The theory of homeland of Taiwan'.
- From inferring that Austronesian language is the language of the Empire of the Sun now, certainly we can confirm the theory of homeland of Taiwan.

Austronesian is the descendant
of the Empire of the Sun

Route of Homo sapiens' migration




Austronesian originated in the land of Mu

- The mankind originated in Africa and emigrated along the present shelf of the Indian Ocean to Southeast Asia and Sunda Archicontinent.
- The Taiwanese aboriginal's ancestor moves from Sunda Archicontinent northwards along the South Sea Archicontinent of West Pacific Ocean reaches Taiwan and the North when the glacial period is warmer and warmer.
- Taiwan Proto Austronesian lacks the navigation and vessel vocabulary, other areas have not been scarce that prove Taiwan aborigines has already settled down in glacial period.
- Ancestor of Austronesian comes from Taiwan, the land of Mu; i.e. they are the descendants of the Empire of the Sun.

Polynesian who comes from Taiwan sails to the whole world in ancient times


- Polynesian has excellent navigation technology, in not seeing Marginal Ocean; they are two-way sail and the earliest sail to the whole world without by coast in ancient times.
- The main scholar and expert admit Polynesian comes from Taiwan.
- Indonesian Presbyterian Church executive chairman Jan Rumbrar pointed out in the origin legend of their nationality their ancestor came from Taiwan.
- In 1995, scholar Starosta pointed out clearly even more the plain of Tainan was the emigration center of Austronesian.

‘Bangka’ was once battleship of Taiwanese aborigines



Twin-hulled ship that Polynesian sailed in the Pacific Ocean today should be battleship of Taiwanese aborigines.

Keilang is the vessel of migrating on the south sea island and culture spread



the conception of Yangtze River raft (above) maybe derives from the ancient village type vessel of Taiwanese aborigine — “Keilung”.

Austronesian emigrate from Taiwan because the natural disaster

After Mega-tsunami takes place, the civilization of Taiwan is almost totally destroyed, and then glacial period close, there are still extensive earthquake and tsunami continuously that make Taiwanese aborigines living in popular feelings of panic, in order to seek safe place for refuge. Since 6000 years ago, some aborigines have brought the family from Taiwan emigrant to warm south islands, and form the territory of 'Austronesian'.

The map of Austronesian

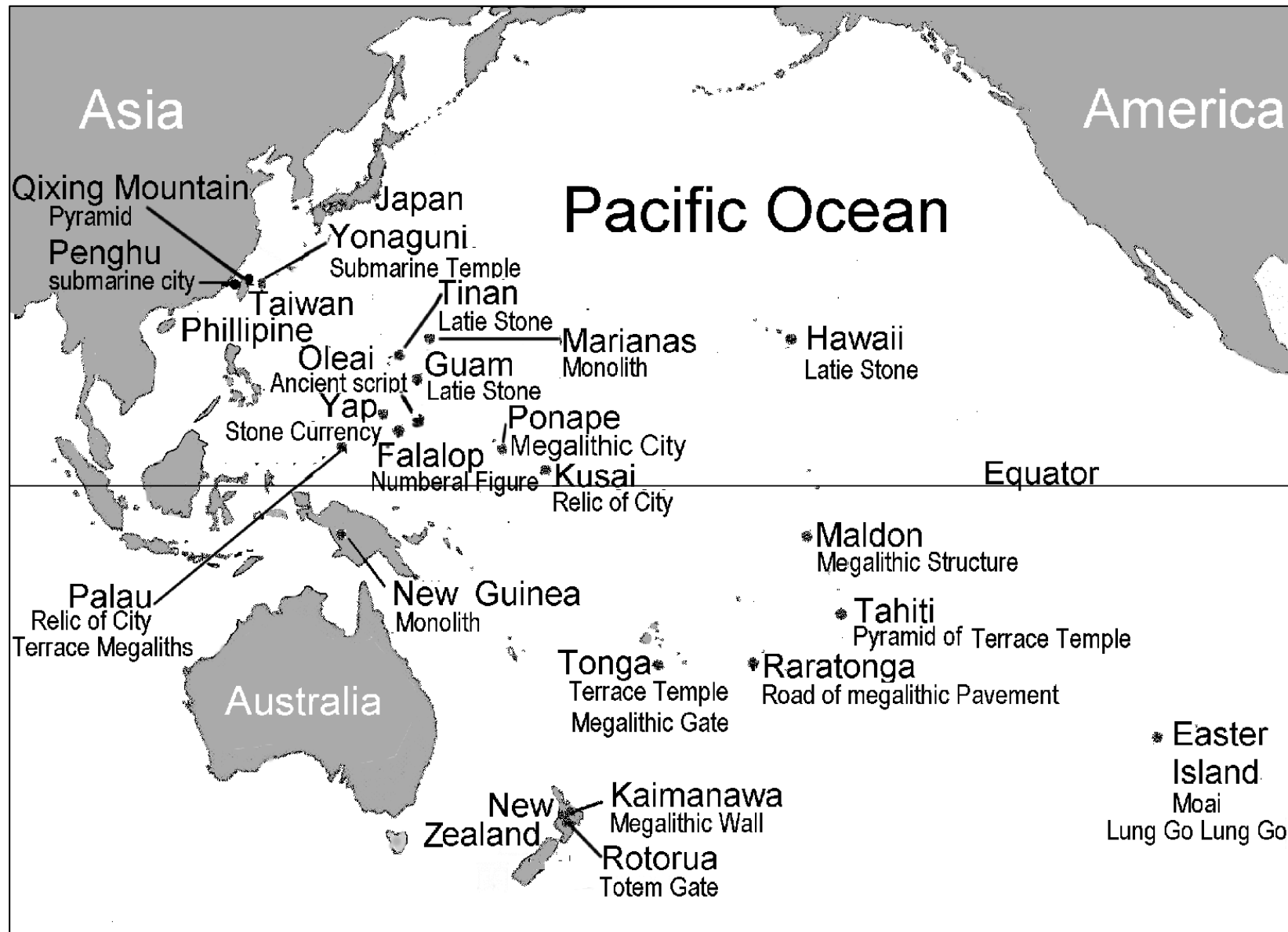


The circle of Mu's civilization was
within the Austronesian domain

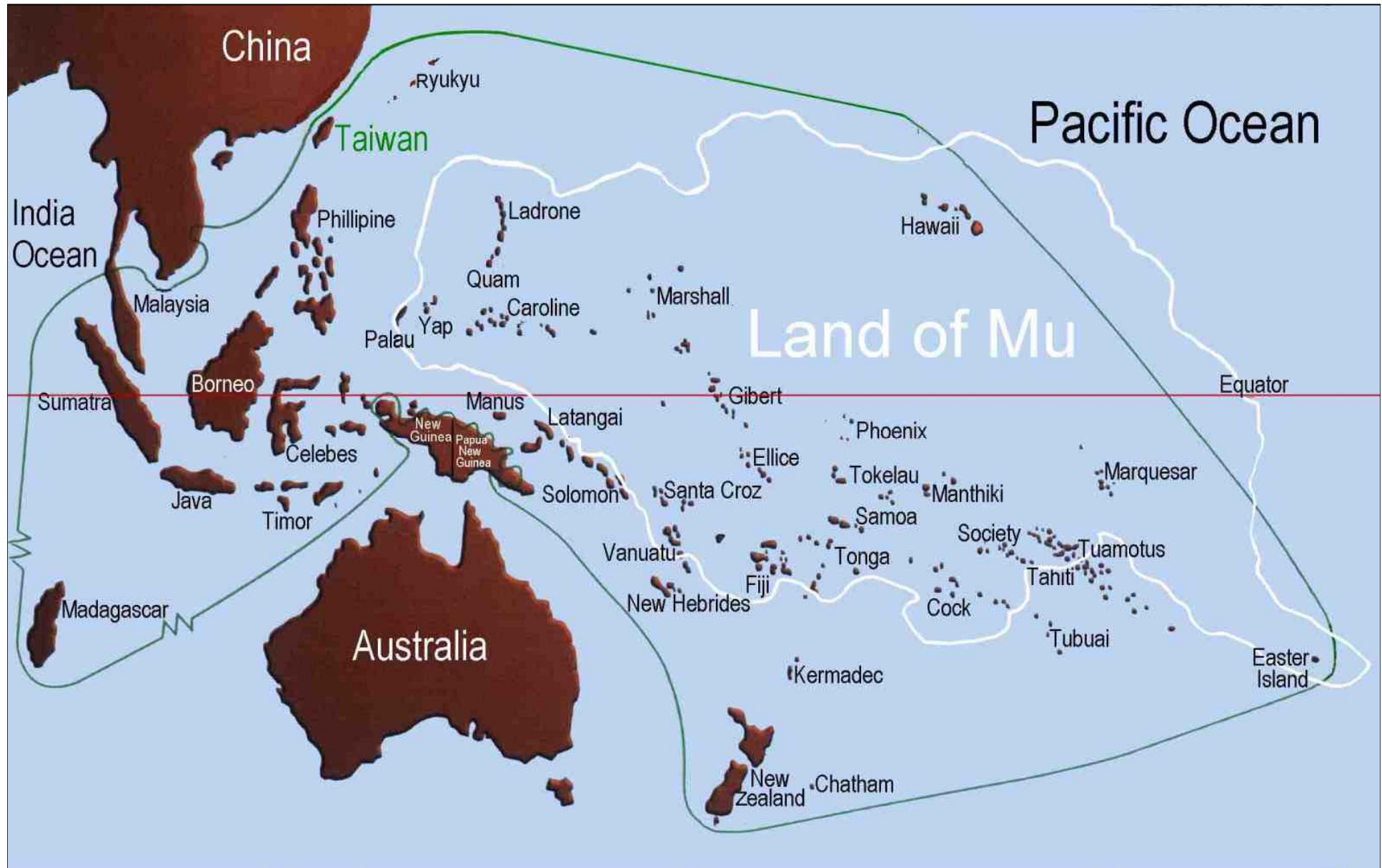
The Empire of the Sun was the motherland of Austronesian

Although the land of Mu was really not in here, but the locations of megalithic civilization belonged to the Empire of the Sun, and were all within the Austronesian domain in the Pacific Ocean. Therefore, it was said that the creator of civilization, the Empire of the Sun, was the motherland of Austronesian.

The relics map of megalithic civilization in the Islands of Pacific Ocean



The megalithic civilization of Mu was all within the Austronesian domain



Austronesian is the descendant of the Empire of the Sun

Though the land of Mu is not in the middle of the Pacific Ocean in fact, but the Empire of the Sun megalithic civilization in the Pacific Ocean is enclosed and included in Austronesian domain, so the civilized founder in the world——The Empire of the Sun, is the motherland of Austronesian. The Empire of the Sun is certainly in ancient Taiwan, Austronesian is the descendant of the Empire of the Sun; the homeland of Austronesian is certainly ancient Taiwan.

Taiwan was once the Center
of Domination among federal
nations in the world before
Zheng-He

Zheng-He's fleet sailed to the Occident 7 times

The Emperor of Ming Dynasty sent Zheng-He as an envoy to the Occident in 1405. Zheng-He sailed to the Occident seven times, reached the east coast of Africa farthest. Zheng-He reached Southeast Asia, South Asia, Iran, Arab, Africa east bank and Red Sea amount to more than thirty countries and regions along the bank within 28 years.

Recent interpretation of Zheng-He fleet's deed

- In 2002, Britain retired officer Gavin Menzies published a new book “*1421 years: China finds the world*”, declared Zheng-He already found the New World in the 15th century middle period, and surrounded the whole world.
- The scholars of Taiwan and China retort the absurd theory of Zheng-He surrounded the whole world.

Descendants of the Empire of the Sun already set up global trade network

- The Chinese cultural relics from all parts of the world that Menzies obtains is with good grounds, can mostly confirm, and these historical relic information of China, is not only left by Zheng-He fleets. In professor Juxian Wei's "*Chinese find America*" points out 16 implements of America have the amount of China ancient word over 70, peculiar ancient pattern 3, and pot, caldron, oblation, granary...that all already have had before Zheng-He.

- Have already been set up global trade network by the descendants of the Empire of the Sun before Zheng-He, the Chinese cultural relics in China is transported out by them and spread to all parts of the world.

Aborigines once called Taiwan was the operation center of federal states

- The tern 'Galan' of Ketagalan word for 'union' or 'federal' in modern languages. Wa Lung is also 'Galan' in Latin word, and 'Keelung' or 'Chilung' in Mandarin Chinese, in order to show the places of some parts of the world, which are confederate state.
- There are many places, including China, Southeast Asia, Oceania and America, are called 'Galan' in different mother tongue that has associated with each other.

- 'Taiwan' in the mother tongue of Ketagalan tribe calls 'Tahuiyuan', which means 'center of domination' or 'operation center'. Aborigines of Ketagalan tribe call themselves 'Taiwan' as 'the operation center' of every federal state in the world.
- If Taiwan is in ancient position of 'the Empire of the Sun', in ancient times Taiwan certainly has status of 'operation center' in the world.

Taiwanese aboriginal signs ' Wa Lung Treaty Documents ' with Holland

[illegible]

Er bijr dact f'winder Nieuwland's Army land gontliche!
 ander bewint f'w op to d'pacty, ander f'leer m'lt' dact w'lt' d'oon
 Blijr f'w, ander d'oots de f'leer m'lt' dact g'w'nt' d'oon
 m' d'oon f'w d'w'nt' d'oon —

iet quā, wākenly, figurs out of de innerst war, en y' gelyckindse binden
 bruyt gelyck, wt. Atte figurs des gelyck, aelken out, of by jagdenbruyt
 mede vloeyen? sijn en fullyc aenlyken of y' gelyc. Hie, ongedenken
 onseke, niet, mede te. Contrary, eld. Atte figurs, of by tract met
 goet of slecht to Atte bruyt, mede by te. Hie, ongedenken by onse
 of y' eld, en y' gelyckindse, met by te. Hie, ongedenken by onse
 te. Hie, ongedenken by onse, mede by te. Hie, ongedenken by onse
 alpen, de eld. Atte bruyt, mede by te. Hie, ongedenken by onse
 by te. Hie, ongedenken by onse, mede by te. Hie, ongedenken by onse
 by te. Hie, ongedenken by onse, mede by te. Hie, ongedenken by onse

[illegible][illegible][illegible]

Int. Cass. d. Zelandia d. 20. Augustij. In 5042 op Jagerman
voorgel. de ons d. 2. Can. de f. w. de Jagerman toegel. d. 2.
5040 f. de Jagerman toegel. d. 2. Can. de f. w. de Jagerman toegel. d. 2.

5060. Sta. Yammamass. G. St. In 25360-12540. Injunct. 22/20 St. - of -
Incanadiv. Incobact. Sam. G. 1581. Do. -

14 g g stc alla mada d. 4 g in 300 d o g d. Jm.
 50 ltr d. galis d. 40 ltr d. g. m.
 co g. a. 24 g. f. d. t. o. 3147.14.-

10) 50 lbs. goats' Day 100 to 180 lbs. in 21 lbs. 50 lbs.
 11) 50 lbs. goats' Day 100 to 180 lbs. in 21 lbs. 50 lbs.

9000. *St. caryocarpus* Sowerb. In 1806 Guss. Germ.
K. D. p. 105. *St. caryocarpus* Sowerb. In 1806 Guss. Germ.

112658 9th Nov 50 Stranish Gt Co. 128. --

1240. Ste. Jean's, Paris made between J. G.

40640 ft backwatering coffee in 3 ft 2 in deep of 8222 1. - 24902 6.4

350. Hx Kogelwells Beßg yn / S yachig mit eadjarung g'baet
Sinder gelut was Sochtungs b'w'chende alle weile

1232. St. Michael's Church, London.
St. Michael's Church, London. 1232. St. Michael's Church, London.

33 H₂O² Parig⁶ In 1 Bodysmewh⁶ Q⁶ 3
144 H₂O² Parig⁶ In 1 Bodysmewh⁶ Q⁶ 3

141 St. In 3 Bousman, 47 St. getten Qu^{er}
3 St. In 1 warmig Qu^{er}

232 St. Andrews & Blythe Rd. - Pg. 9.
 54 St. Andrews & Blythe Rd. - Pg. 10.

8 Str. cab. 1/2

38 Stx part Inchyachingulu. K. P.
54 Stx Cochin f. Namang Gumpei. - y 69. 1.

51. 1st granfänge 1st wunden
28 1st wunden 1st 3. 1st wunden 1st 2. 1st wunden
1st 1st wunden 1st 1st wunden 1st 1st wunden

2 Stx Extra⁶ Dr. Inc. & Co. genl. G. F. D.
18 Stx Barig⁶ In. 2 Bds 9 Stx In. 2 Bds 13


3 1870 - 9th March 1871
51 1870 - 1st Jan 1871

13. Str. strangif. 800 Int. tracking N. 7 0. Deg. approx
in quadrants of gopher + soil 35-40
350-Str. rufocollis mont. at 3 ft level 9 23, 9.

tot [in]zette op den 25^{en} Feb. 1891. Zoo vermaakte hij met eenige
instandhouding en overlooping quamen, ter graven van ons met een quast
maek op 1^{ste} Feb. 1891 de graven te eenige officieren, welke de
[in]zette tegen den 25^{en} Feb. 1891 tot een 2^{de} gravenge hield. De
beheersche diest by overloep in veld. De 2^{de} gravenge hield
bande van den 25^{en} Feb. 1891.

[illegible][illegible]

The feast of Lands Day



Wa Lung Treaty Documents was a diplomatic document, which was signed by Taiwan indigenous tribe meeting representatives and representatives of Holland in 16th Century. The feast of Lands Day was in accordance with it.

Ancient book proved Taiwan was operation center of Federal state

In 1349 Yuan dynasty, Da-Yuan Wang's "*Slight description of island people*" described: 'The terrain of Ryukyu (i.e. Taiwan) is coiled vault.... In there yielded gold dust, soybean.... The goods of trade use the stone pearl, agate,.... "All external countries were about start from here".' That explained before Yuan Dynasty, there is trade contacts in China and all parts of the world, and regarded Taiwan as the first leading trade country. It is evidence that Taiwan is the operation center of every federal state in the world.

The ancient relics of the
Empire of the Sun in the
world

1.Megalithic structures in Pacific Ocean Rim

Cataclysm caused the motherland of man, the Empire of the Sun, disappeared in 12,000 years ago, and brought disaster to the coastal places and scattered islands in the Pacific Ocean. Now some relics of megalithic civilizations still remain here, where all most the aborigines don't know it come from and the use. Even the scientists cannot explain it and only regard it as the civilizations of Mu. Obvious it is the relics of the Empire of the Sun that have destroyed after the cataclysm.

The relics of unknown usage of megalithic civilization



The Latte stones of Tinian on Saipan Island (left). The black megalith on Palau of Babeldaub Island (right).




Megalithic array on Hinapsan Island



Latte pillars on Saipan Is.



The figure (left) and picture (right) of Latte pillars on Tinian Is.

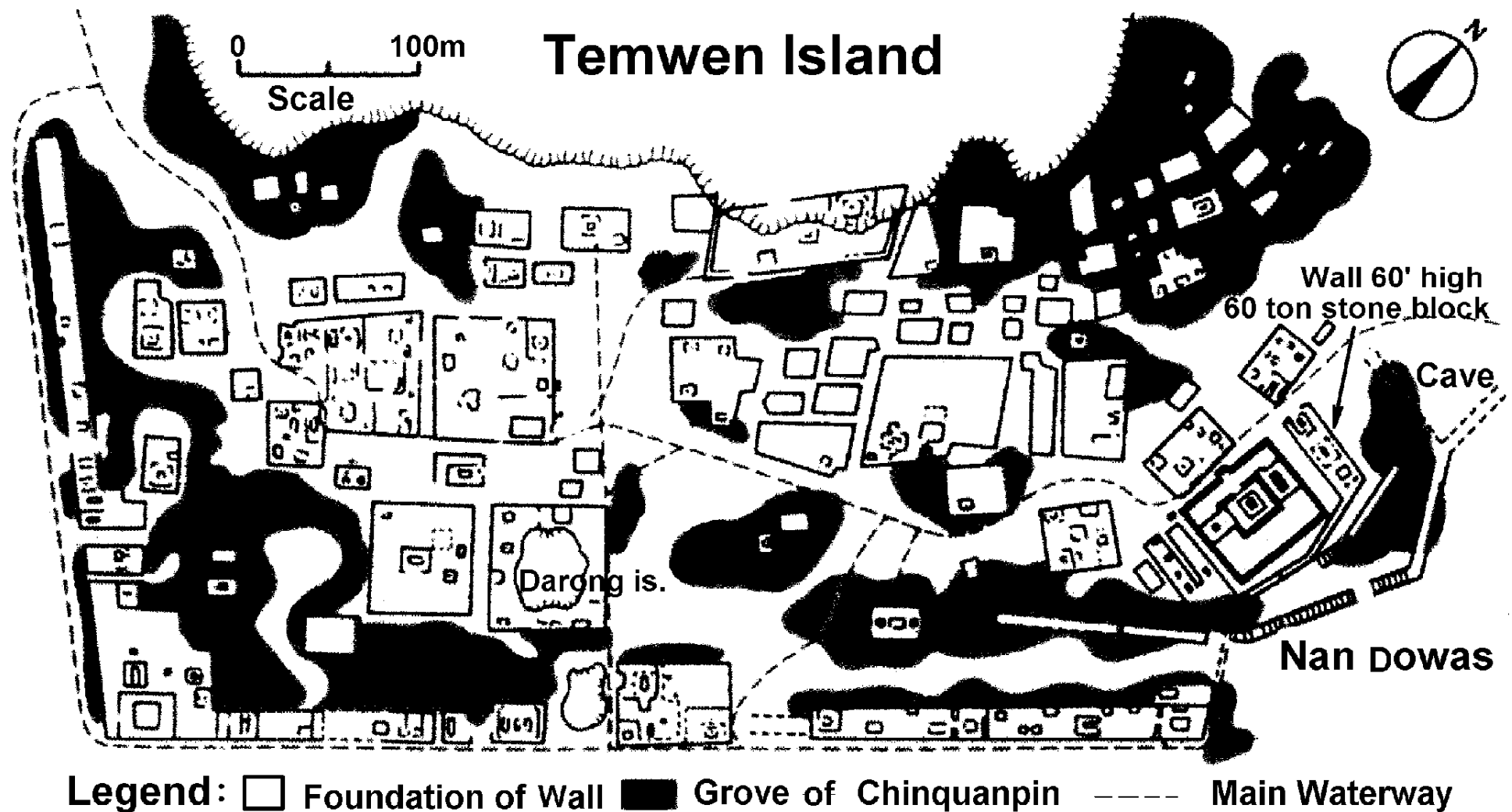


The front figure (up) and rear picture (down) of Arch of Maui on Tonga-Tabu Island

The artificial island of Nan Madol on Ponape Island



The plan of Nan Madol, Pohnpei




The megalithic wall of city relic at Nan Dowas on Pohnpei of Ponape Island





The masonry work of stone wall of Ahu on Easter Island (up) and the megalithic wall of Inca at Cusco (down) are similar.



The megaliths of Tonga-Tabu (up) tightly combine with each other that are very similar to the 6 megaliths (down) of the god of the Sun temple at Ollantaytambo in Peru.

The megalith of turtle at Nara in Japan



2. The similar megalithic carving



The megalithic giant “Moai” on Easter Island



Stone carving
image on
Jejudo, Korea

賽



Stone carving
image of
monkey at
Nara, Japan



Relief image
of monolith at
Tiahuanaco,
Bolivia




Megalithic image
at a temple on the
island of Raivavae,
Tubuai Islands



Wooden carving of Gichi
God at Nuku
Hiva, Maques-
sas Islands

These statues
are remote apart
in all parts, but
there are
common chara-
cteristics that
both hands have
the belly in arms.
These statues
indicate they
have commu-
nicated with
each other.

3. Terraced pyramids all over the world



Earliest Pyramid, Zoser king of Egypt



Sun pyramid, Teotihuacan, Mexico



Pyramid of great temple, Aztecs



Pyramid of Kukulcan, Chichen Itza, Mexico



Magician pyramid, Uxmal, Mexico



Pyramid of inscription temple, Palenque



No.1 pyramid , Tikal, Guatemala



Recess pyramid at El Tajin, Mexico



Drawing (up) and photo (down) of terraced pyramid of King's mausoleum at Tuitonga



Terraced pyramid of temple at Tahiti



Kumaya pyramid, Okayama, Japan



Pyramid in Cambodia




Pyramid of Java, Indonesia



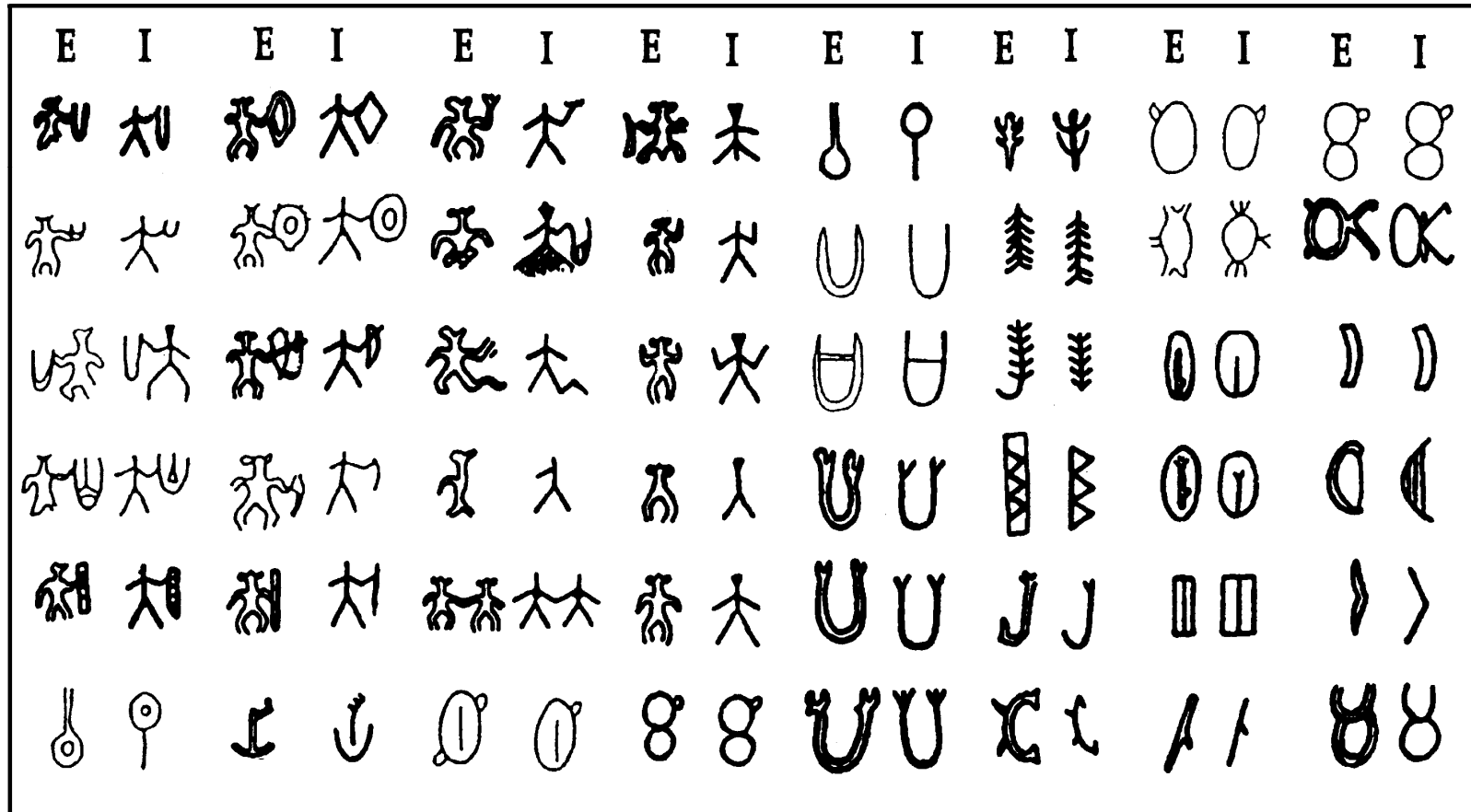
Pyramid on Bali Is., Indonesia

4. The similar ancient writings are over the half world




The writings of Lungo Lungo on Easter Island

The similar ancient writings between Lungo Lungo and India



Lungo Lungo (E) and Indian ancient writings (I) are the same type, and E approaches to original pictograph, which should be the letter of the alphabet of Mu.

5. The similar unearthed ancient potteries over the Pacific Ocean Rim



Jomon potteries of Japan (1~4); Jomon potteries of Ecuador (5~7); Jomon potteries of Taiwan: Tapenkeng cultural relics of Niumatao (8); Tapenkeng cultural relics of Zhishanyan (9~10); Yingpu cultural relics of Shuidiliao (11~13), all its textures are very exactly like.


6. The serpent totems of the Creator are all over the world



The great seven-head serpent of Angkor, Cambodia



Strange animal of Serpent form at Babylon



The built Serpent Hill in Ohio



The Earth's Mother of Aegean culture


Every tribe of the aborigines
mostly worship snake's totem

Every tribe of the aborigine of Taiwan mostly have totem which worship the snake, for example the totem of Paiwan tribe, Rukai tribe is Hundred-pace Snake. Nearly there is a trace of snake's totem in all parts of the world; these may come from the totem that the Empire of the Sun passes on.

7. The colonies of the Empire of the Sun worshiped the god of the Sun


The word “Inca” means “the son of the Sun” in the aborigines of Inca. The god of the Sun of Egypt —Ra, is the same name of the Emperor of Mu and Pharaoh is regarded as “the son of god of the Sun. The word “Apollo” comes from the myth of ancient Greek and Roman. The Amaterasu, the main goddess of Shinto in Japan, is also an Apollo. Apollo is the god of the Sun.

The Sun Door is a relic
of the Sun worship





Gateway of the Sun at Tiahuanaco, Bolivia

The pattern of sculpture is enlarged in the middle of the Sun Door



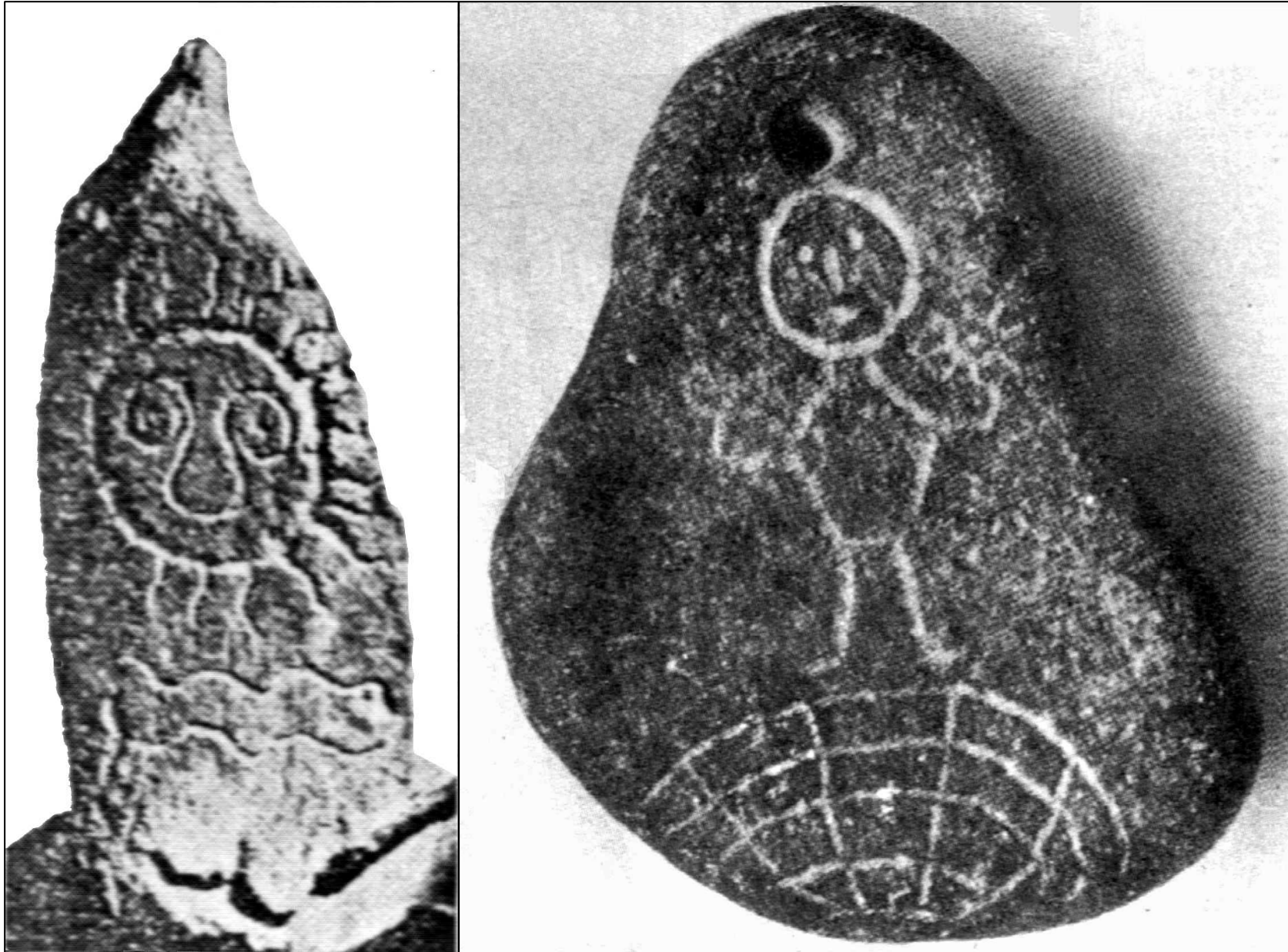
The big central relief god of the Sun drops the tears and the dried contract skull that shows the kingdom of the Sun has already died, and the construction of the Sun Door maybe each colonies and Incans grieve the disappearance of the Empire of the Sun.

The Pyramid of the Sun of Inca remnant at Machu Picchu



Intihuatana (right) is the horse post of the god of the Sun.

The Totem of the Sun in America



Conclusion: The motherland of the human civilization was exactly in ancient Taiwan

- The lost unknown civilization in ancient times was from the Empire of the Sun that was developed in ancient Taiwan.
- The lost civilized continent in ancient times, the continent of Mu and Atlantis, was the same one of Taiwan.
- The homeland of the human civilization "Eden" was ancient Taiwan.
- The motherland of man, the Empire of the Sun, was exactly in ancient Taiwan.

Hurry up to investigate the treasures of the Empire of the Sun in Taiwan

From described above, we come to a conclusion that the Empire of the Sun, the Creator of the civilization, was in ancient Taiwan. About 12,000 years ago it was destroyed by the mega-tsunami, which came from the northeastern Taiwan, and only remained few unknown remnants of ancient civilizations. If we don't examine and decipher those valuable treasures, it will lose forever under high-speed development in present age.

Asian and Pacific Coasts 2005
September 4-8, 2005, Jeju, Korea



The author (Hsien-Jung Ho) has a picture taken at the entrance of the third international conference on Asian and Pacific coasts.



Photo of Chairman Byung Ho Choi
(middle) and author (Left)



Photo of England ocean expert Roger Proctor (middle) and author (Left)

Asian and Pacific Coasts

2005

Proceedings of the Third International Conference
on Asian and Pacific Coasts



Editors

Byung Ho Choi
Kyung Duck Suh
Sung Bum Yoon

Sumatra Tsunami on 26th December 2004



Proceedings of the
Special Asia Tsunami Session at APAC 2005



Editors

Byung Ho Choi
Fumihiko Imamura

First page of this paper

*Sumatra Tsunami on 26 December 2004
Asian and Pacific Coasts 2005
September 4-8, 2005, Jeju, Korea*

MEGA-TSUNAMI IN NORTHEASTERN TAIWAN AT LEAST 12,000 YEARS AGO

Hsien-Jung Ho¹ and Haw-Ping Peter Hsui²

ABSTRACT: ODP Site 1202 operated on the south slope of Okinawa Trough in 2001. It was discovered that the entire 410 mbsf terrigenous sediments were like that from the Taiwan's mountain. The analysis leaked out that the sedimentation rate was very high. Inspecting the tunnel construction of Snow Mountain in the Pei-I Freeway Project, its structure was found to be a fragile, complex geology. The worst problem was the large amount of artesian water, which was proved existing for 8 ka, indicating in there contained the underground reservoirs. The northern Snow Mountain was once a stratovolcano. At least 12,000 years ago, this volcano erupted and triggered a big landslide, which produced the sediments at Site 1202. The Lanyang River mouth was once at Suao harbor, but it changed the river course after the big landslide. The landslide triggered mega-tsunami waves hundreds of meters high, this in turn caused a worldwide catastrophe.

KEYWORDS: Mega-tsunami, Underground reservoir, Worldwide catastrophe

INTRODUCE: According to the outcome of ODP Site 1202 operation, the average sedimentation rate is the highest rates in the world. Where did the terrigenous sediments come from? Nobody can answer the question. Now we inspect the nearby mountain in Taiwan and find something in there that can answer the question.

1. The ODP Site 1202 is The Place of Highest Sedimentation Rates

The Ocean Drilling Program (ODP) Site 1202 operated on the south slope of the Southern Okinawa Trough, the same position on the northern slope of the Ilan Sill, in April 2001 to obtain a high-resolution record of the history of the Kuroshio (Black) Current during the Quaternary.

Four holes were cored with the advanced hydraulic piston corer and extended core barrel at ODP Site 1202, the deepest of which is 410 m below seafloor (mbsf). The entire 410-m section discovered consists of rapidly deposited dark gray calcareous silty clay and sandy turbidities. Calcareous nannofossil and planktic foraminiferal occurring in the 410 meters long sequence drilled at ODP 1202 suggest that the sedimentary record is younger than 127 thousand years (ka) (Salisbury et al., 2002). If the age of the section is younger than 127 ka, as suggested by the absence of pink *Globigerinoides ruber*, then the sedimentation rate at the site was 325 cm per

¹Host, Taiwan Paleocivilization research center, 4 Fl., 6-1, 6 Ave., Tai-An Street, Taipei 10054, Taiwan. Associate professor, Civil Engineering Department, Ming-Hsin University of Science and Technology. Taiwan. newidea@ufoho.no-ip.com

²Chief Direct, Universal Workshop, P.O. BOX 55-152, Taipei, Taiwan. Professor, Mass Media College of Fujen University and visiting Lecturer of University of Edinburgh University. Taiwan. hphsui@giga.net.tw

**Article 吐 MEGA-TSUNAMI IN
NORTHEASTERN TAIWAN AT
LEAST 12,000 YEARS AGO**

Ho, Hsien-Jung
Hsui, Haw-Ping

Mega-tsunami in Northeastern Taiwan at Least 12,000 Years Ago

ABSTRACT: ODP Site 1202 operated on the south slope of Okinawa Trough in 2001. It was discovered that the entire 410 mbsf terrigenous sediments were like that from the Taiwan's mountain. The analysis leaked out that the sedimentation rate was very high. Inspecting the tunnel construction of Snow Mountain in the Pei-I Freeway Project, its structure was found to be a fragile, complex geology. The worst problem was the large amount of artesian water, which was proved existing for 8 ka, indicating in there contained the underground reservoirs. The northern Snow Mountain was once a stratovolcano. At least 12,000 years ago, this volcano erupted and triggered a big landslide, which produced the sediments at Site 1202. The Lanyang River mouth was once at Suao harbor, but it changed the river course after the big landslide. The landslide triggered mega-tsunami waves hundreds of meters high, this in turn caused a worldwide catastrophe.

Thank you !