

Allantis was exactly Taiwan



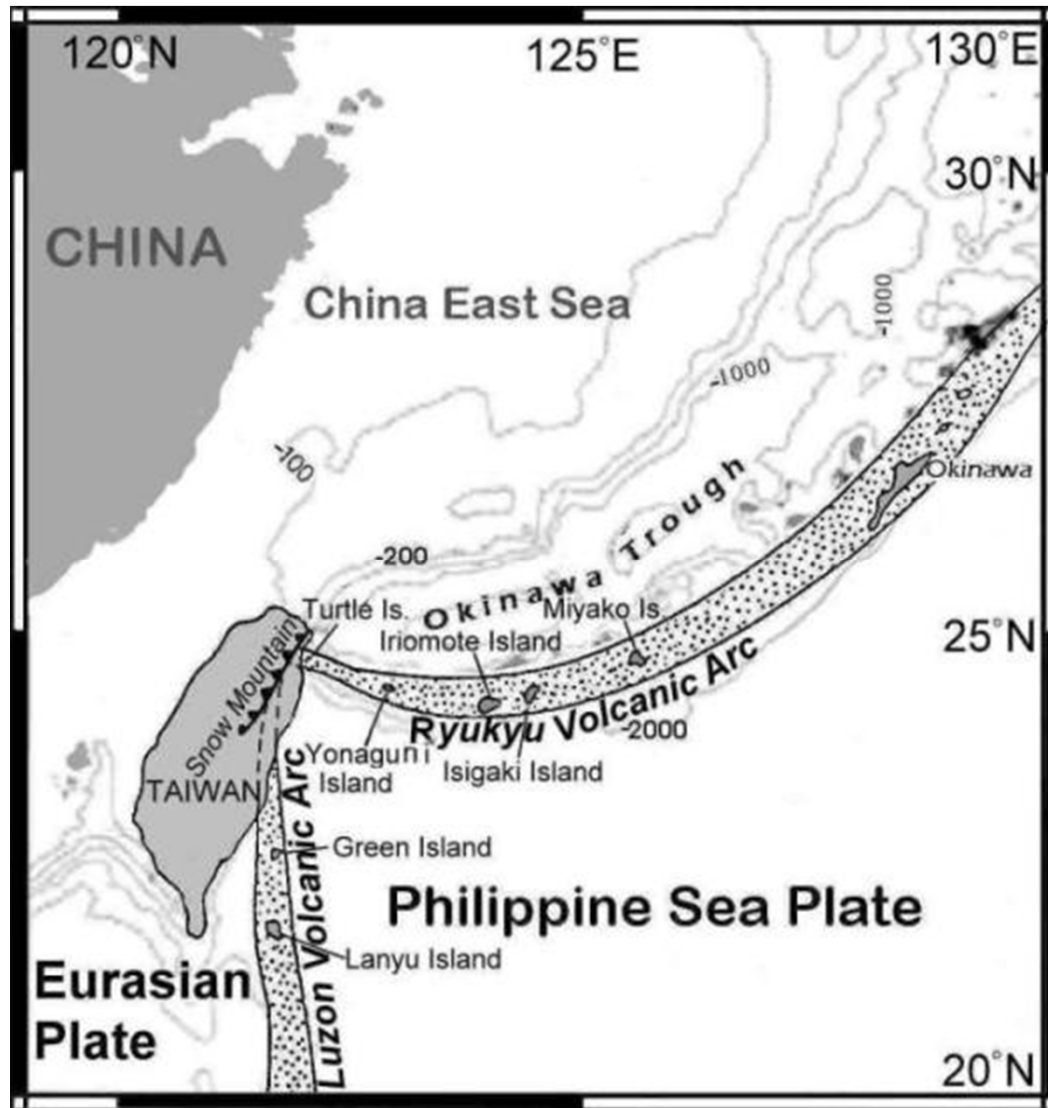
Taiwan Paleocivilization
Research Center

Host / Hsien-Jung Ho

<http://newidea.org.tw>

newidea.ufoho@msa.hinet.net

The waters of northeastern Taiwan is the origin area of tsunami



Volcanic area in northeastern Taiwan

There are many volcanoes existing in northeastern Taiwan and its vicinal waters, including the northern Snow Mountains, which is the intersected place between Ryukyu and Luzon volcanic arcs. The volcanoes eruption has taken place many times in the northeastern Taiwan and nearby waters. We can often find a lot of volcanic eruption remains “pumice” on the nearby valley or seashore. In there are still full of volcanoes.

Around Turtle Island is still an active volcanic region



There are 60-70 volcanoes in the seabed and at least 11 are still active and 30-40 nozzles of hot spring around the active Turtle Island. This is a 4m-diameter, 6m-height nozzle of hot spring, the biggest one in the world. The north segment of Snow Mountains nearby Turtle Island, there is the volcanoes in the past.

Tsunami is easy to take place in waters of northeastern Taiwan

In 2005, Professor Chao-Shing Lee and professor Yi-Ben Tsai point out that there are really many residues of magma cell still beneath the floor of waters of northeastern Taiwan, and submarine volcano group all locates in the break and the fault of the sea floor, which continue extending and spreading to the northeast corner of Taiwan along the fault-zone and become the origin area of tsunami.

The records of tsunami at northeast of Taiwan

- In about 1850 years, Chengkong of Taitung County was attacked by the tsunami.
- December 18, 1867, the heavy earthquake once took place near Keelung Islet, caused tsunami, the wave was up to eight meters, and took a death of several hundred people that lead to the great calamity.

The north segment of Snow Mountains
has trace of great landslide

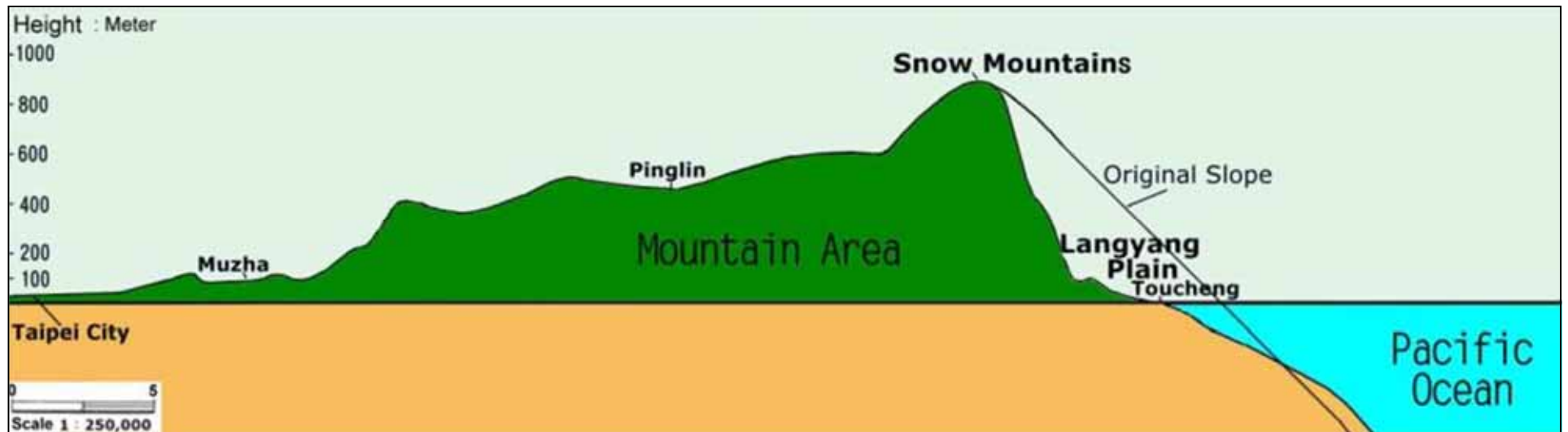
The eastern flank looks as it has been cut out
by the nature event

In Pei-I Highway at the point of the Ridge of Snow Mountains, we find a sudden drop of about 600 meters and there is no fault in the drop. In order to reach Lanyang Plain, we must negotiate 9 sharp bends and 18 changes of direction (red circle). So, we may imagine that the mountain has been cut out by a nature event, which may be a landslide of nearby Snow Mountains.

The map of northeastern Taiwan



The profile shows a landslide



The original eastern slope of Snow Mountains may be symmetric to the western slope. The profile from Taipei City to Toucheng around Pei-I Highway denotes a landslide of eastern slope of Snow Mountains.

Northern Snow Mountains conceals natural underground reservoirs

Tunnel construction of Snow Mountains in No.2 Freeway is difficult

The tunnel construction of No.2 Freeway, 12.9 km in length, penetrates the northern Snow Mountains. It is the longest tunnel in Southeast Asia. East segment of tunnel, 3.5 km in length, was found very fragile, complex geology with many folds and 6 main faults. In total there were 98 major collapses and 36 large artesian waters during the tunnel construction.

Tunnel construction was difficult to treat the artesian water

The soil above the Snow Mountains tunnel is 700 meters thick; water pressure of the tunnel is very high. The worst problem of the tunnel construction of Snow Mountains was the largest artesian water in the world that yielded water up to a total of 650 liter/sec and loss is more than 50,000 metric tons in one day. It accompanied a large number of mudflows and landslides that buried one construction machinery.

The artesian water of Snow Mountains is more than 8,000 years old

In September of 2004, National Expressway Engineering Bureau took the samples of the artesian water in the tunnel of Snow Mountains, and sent to the University of Taiwan and American Miami University to analyze its isotope data. Through dating the result was as following :

The Isotope dating data of groundwater in Snow Mountain's Tunnel in Pei-I Freeway

Sampling date	Sampling location	^{14}C (yr B.P.)	^3H (TU)
1996/04/24	Guide Tunnel 39K+070	4850 ± 80 $\delta^{13}\text{C} = -14.28\text{‰}$	$3.17 \pm 0.10\text{TU}$
1997/06/23	Guide Tunnel 39K+070		$2.38 \pm 0.14\text{TU}$
1997/06/23	Guide Tunnel 39K+070		$2.64 \pm 0.17\text{TU}$
1997/06/23	Guide Tunnel 39K+150		$0.87 \pm 0.17\text{TU}$
1997/06/23	Guide Tunnel Tian-Chi stele (elevation 520m)		$2.60 \pm 0.20\text{TU}$
1997/06/23	Guide Tunnel 39K+178		$0.64 \pm 0.16\text{TU}$
1997/07/01	Guide Tunnel 39K+070	5500 ± 100 $\delta^{13}\text{C} = -13.99\text{‰}$	$2.52 \pm 0.17\text{TU}$
1997/07/01	Guide Tunnel 39K+079		$2.86 \pm 0.17\text{TU}$
1998/12/11	Guide Tunnel 38K+950	5140 ± 80 $\delta^{13}\text{C} = -14.3\text{‰}$	$1.81 \pm 0.17\text{TU}$
1999/06/07	Guide Tunnel 38K+902.4	5500 ± 100 $\delta^{13}\text{C} = -14.0\text{‰}$	$1.20 \pm 0.20\text{TU}$
1999/07/12	Guide Tunnel 29K+509.3	8450 ± 50 $\delta^{13}\text{C} = -13.7\text{‰}$	$0.60 \pm 0.10\text{TU}$

Sampling date	Sampling location	^{14}C (yr B.P.)	^3H (TU)
1999/10/31	Guide Tunnel 38K+476.2	5510±100	0.70±0.10TU
1999/10/31	Guide Tunnel 29K+503	8600±130	0.60±0.10TU
1999/12/26	Guide Tunnel 8K+409.3	6950±180	1.60±0.70TU
1999/12/26	Guide Tunnel 9K+561.8	8230±110	0.90±0.20TU

There are natural underground reservoirs
inside this mountain

The data of ^{14}C isotope dating shows that groundwater in the tunnel of Snow Mountains is more than 8,000 yr B.P.. ^3H isotope analysis determines a low limit of 1.0 TU that indicates the old groundwater does not combine with new rainfall. It shows that there are “natural under-ground reservoirs” concealing the groundwater inside the north segment of Snow Mountains, and It is difficult to flow out.

Tea trees faded the half indicated reservoirs inside Snow Mountains

After digging the tunnel of Snow Mountains, the water of natural underground reservoirs lost during the drought in 2003, and then more than 300 hectares of tea trees at Pinlin just above the tunnel faded the half that never happened. It also indicates there are a series of natural underground reservoirs inside the northern Snow Mountains.

The northern Snow Mountains belongs to the stratovolcano

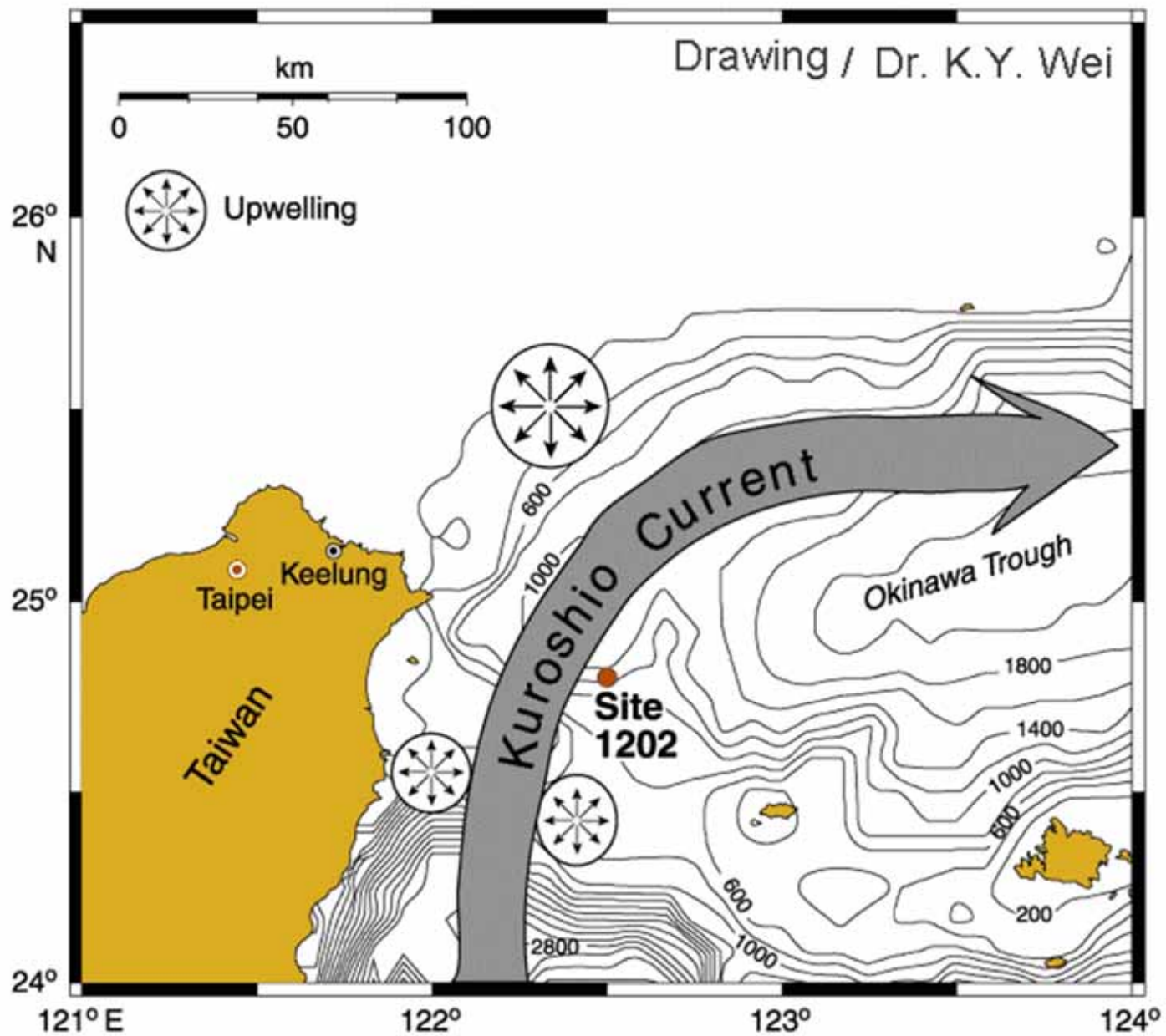
The northern Snow Mountains is in the volcanic area, several hot springs still exist today in this area, the two most famous are: Jiaoxi Spring on the east side and Wulai Spring on the other side, and there are a series of natural underground reservoirs inside it that indicates it is a kind of stratovolcano, which inclines to collapse.

The outcome of ODP Site 1202 operation proved the high depositing area

The ODP Site 1202 is on the north slope of Ilan Sill

In April 2001, the Ocean Drilling Program (ODP) Site 1202 operated on the south slope of southern Okinawa Trough, the same position on the northern slope of Ilan Sill. Four holes are cored; the deepest one is 1,275 m under sea level and 410 m below seafloor (mbsf). The drill core of entire 410-m depth takes out from the strata, and makes various kinds of inspection.

Map of ODP Site 1202



The Southern Okinawa Trough is the place of highest sedimentation rates

The analysis of 410 mbsf terrigenous sediments in the ODP Site 1202 leaks out the sedimentation rate is the biggest one in the world, about 400~500 cm/kyr. According to the global data of the world, the common condition is 3~5 cm/kyr. The sediments at Site 1202 are deposited from low-grade metamorphic schist and marls, which is found within these mountain ranges on the island of Taiwan.

Sediments of Site 1202 doesn't come from Lanyang River

At Site 1202, the nearest river is Lanyang River, which is a clear stream, low in sand, and limited flow. The sediment of Lanyang River does not exceed 1,500,000 m³ every year that indicates it cannot drift enormous sediment of sand and stone continuously to southern Okinawa Trough. It has not been clear where does this district sediment comes from?

The outcome of ODP Site 1202 proved a big landslide from the volcanic eruption

Volcanic ash reveals nearby volcanic eruption

From the analysis of the drill core of ODP Site 1202, there are a few volcano glass particle samples in it that shows once nearby the eruption of volcanoes in the north segment of Snow Mountains happened, and little part of the sediment mixed the volcanic ash.

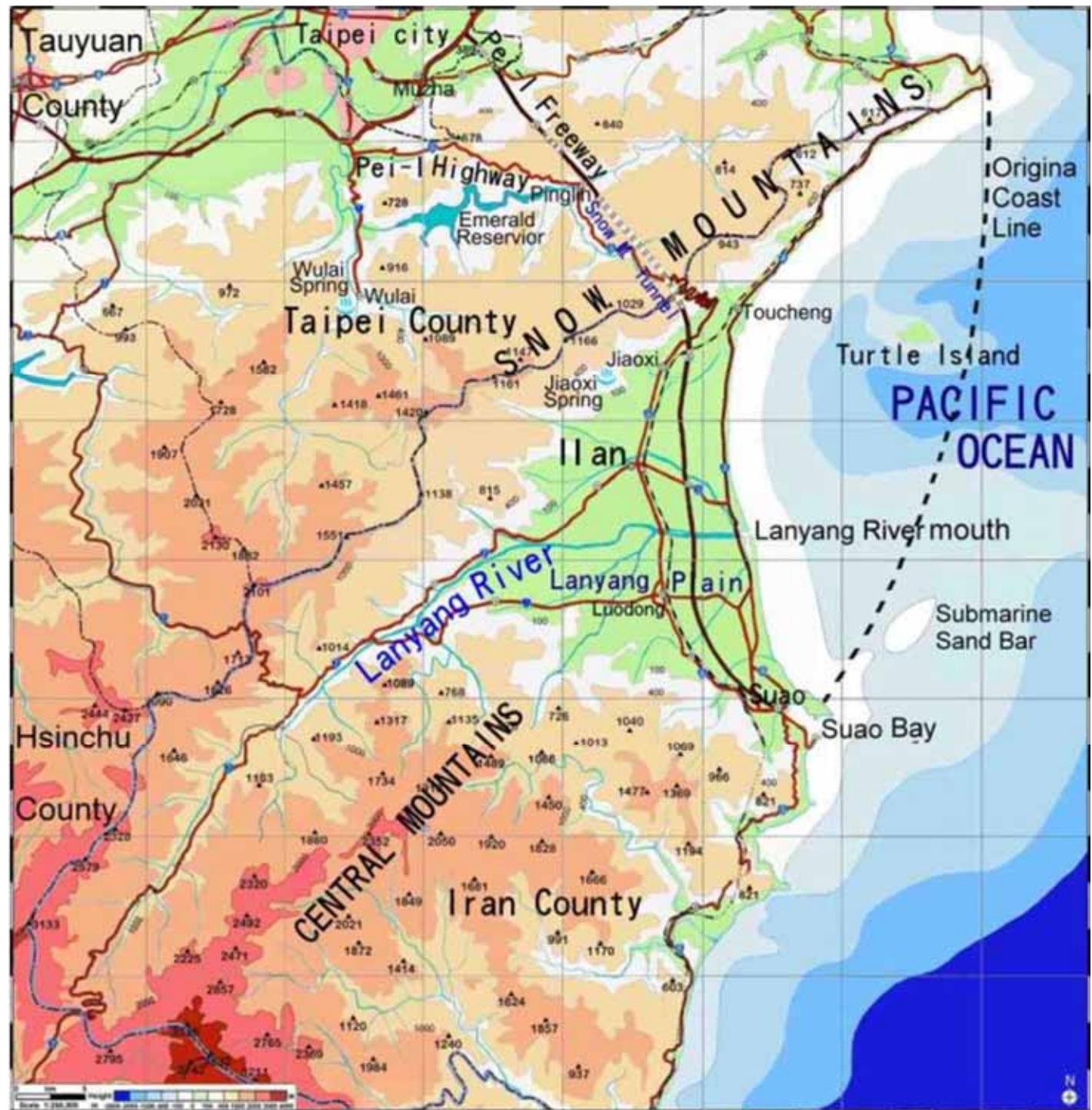
The volcanoes eruption of Snow Mountains cause a big landslide

Once the volcanoes of northern Snow Mountains erupted, the magma upwelled to heat the water of the natural underground reservoirs, and then raised the water pressure and triggered the collapse, which created a big landslide. The chain effect took place; whole an enormous volume of earth rolled and fell that made the smooth coastline to form the beautiful concave arc.

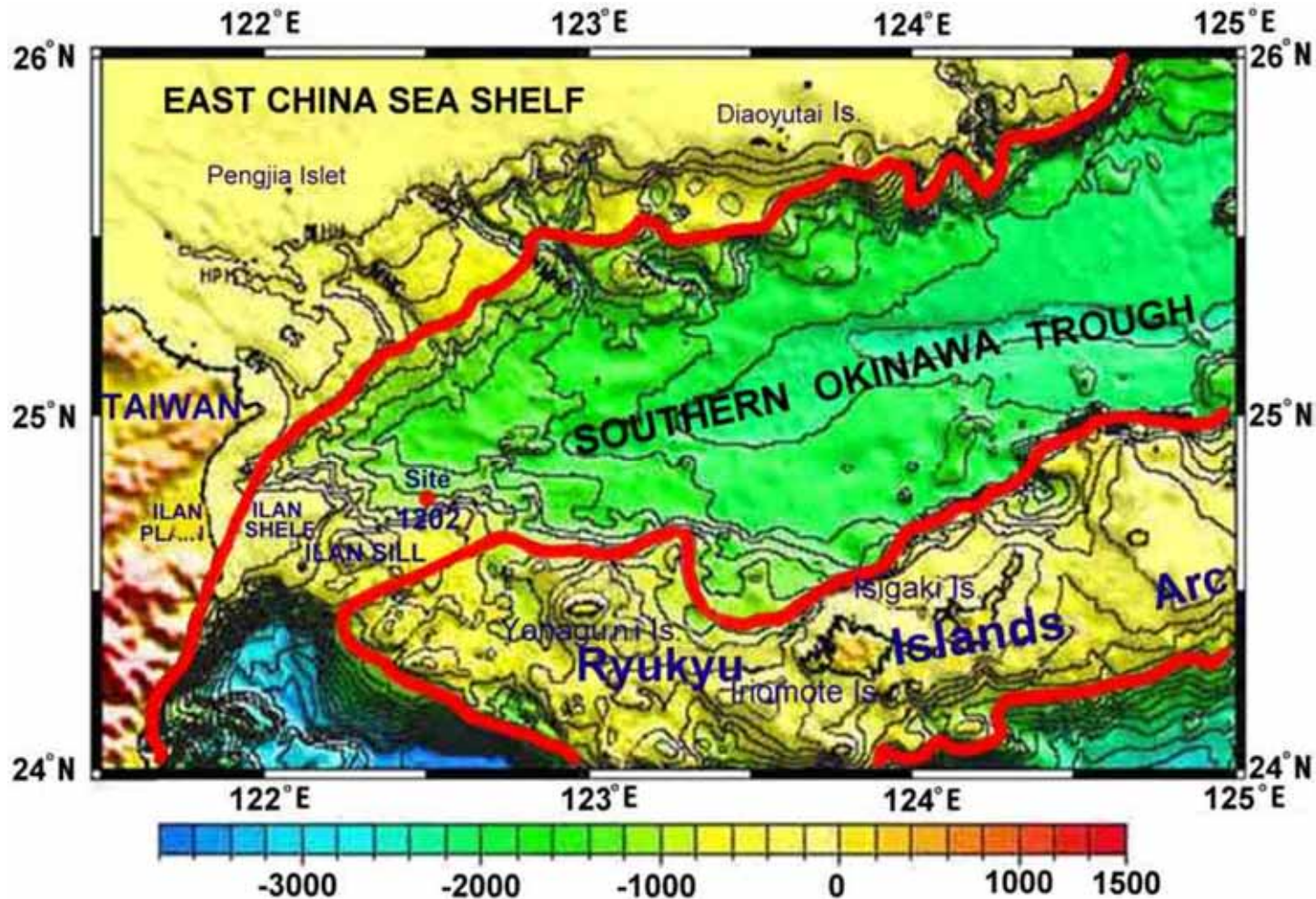
The original coastline of northeast corner of Taiwan was straight

The original coastline of northeast corner of Taiwan was pushed and raised by Eurasia plate and Philippine marine plate. So, it should spread from the coast of Hua-Tung straightly, through the east of Turtle Island, until reaches Santiago, and presents with the precipitous rocky coast.

The map of
north-
eastern
Taiwan and
its waters



The original topographic map

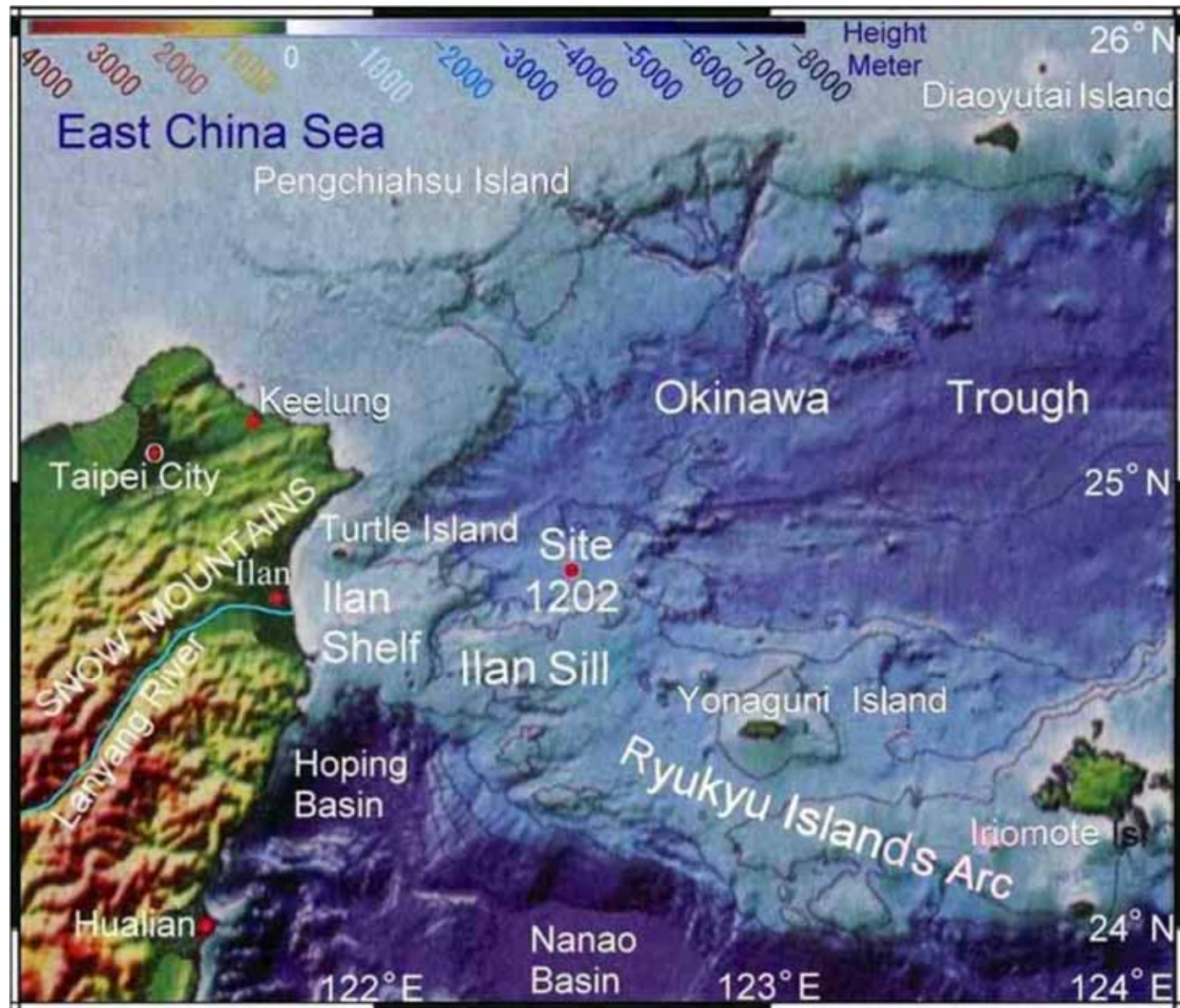


Before landslide of Snow Mountains, the original topography of northeastern Taiwan should be the red line (contour line of -1000 m) and Black Current passed between Ryukyu Islands Arc and Taiwan Island.

Landslide spread into the ocean and formed Ilan Shelf and Ilan Sill

When the landslide happened, the enormous volume of earth in eastern flank of Snow Mountains dropped into the Pacific Ocean, and not only filled and led up the seafloor of more than 3,000 meters, but also spread out to form Ilan Shelf, Ilan Sill, and joined the Ryukyu Islands Arc. It also filled out the height of southern Okinawa Trough over thousands of meters that obstructed the flow of Black Current and compelled the flow to upwell.

The topographic map of north-eastern Taiwan and its waters



The big landslide of northern Snow Mountains caused a mega-tsunami

The enormous volume of earth dropped
into the Pacific Ocean

From the east flank of Snow Mountains to the original coastline of Ilan, the area is about 800 km². After volcano erupted and collapsed that lowered the average elevation about 600 m; therefore, estimating the volume of earth about 480 km³ dropped into the Pacific Ocean that caused a mega-tsunami.

Big landslide caused a mega-tsunami

- If Volcano of Cumbre Vieja in Canary Islands at the west of Africa erupts, estimating 500 km³ of earth and stone may landslide and cause a wave height over several 100-meter of mega-tsunami.
- The background and environment in the northeast corner of Taiwan is similar to Volcano of Cumbre Vieja in Canary Islands. According to the volcano of Cumbre Vieja, the landslide of Snow Mountains might cause a mega-tsunami, its wave might be over several 100-meter high that became a worldwide cataclysm and the calamity of human.

Sediment at Site 1202 comes from
the landslide of Snow Mountains

It is the only answer that the volcanoes of northern Snow Mountains have erupted and triggered the big landslide of east hillside that produced the sediments of earth to ODP Site 1202. This big landslide may cause a mega-tsunami that becomes a worldwide cataclysm and the calamity of human.

The evidences of big landslide in geography and geology

From a viewpoint of geography Lanyang River is a new one

There is very little evidence of thick submarine fans and major slope deformation features in the mouth of Lanyang River, and around it the seashore line and the contour lines beneath the sea level are very straight and smooth that shows the river doesn't deposit the obvious sediments and indicates it is a young river.

Suao Bay was once Lanyang River mouth

There are two nature prominent embankments beside Suao Bay, and all the contour lines bulge out from it at the influence of Black Current northwards, and there are several sand bars outside Suao Bay, including a submarine elliptic sand bar about more than 2.5 km long, indicating that the Lanyang River once has flowed out from Suao Bay since long time ago.

Topographic map of Lanyang River



Lanyang Plain wasn't formed from alluvium of Lanyang River

Lanyang Plain is a vast triangular plain, about 800 km², but Lanyang River is only a clear stream, which is 75 km in length, low in sand and limited flow. The amount of depositing sediments in Lanyang River is only about 8 million metric tons every year that can not be the sources of earth in Lanyang Plain. How did the vast triangular Lanyang Plain form?

Lanyang River changed its course proved landslide of Snow Mountains

The great change of Lanyang River course should come from a big landslide of northern Snow Mountain in the east hillside. The place of landslide formed Lanyang Plain directly. The great amount of earth and stone sank into the sea, and then there was no obstracter to make a turn to Suao Bay. So, it pour into the sea directly, and formed the new Lanyang River course and a new river mouth that proved the fact of big landslide once took place in northern Snow Mountains.

Picture of Suao Bay from South Bank



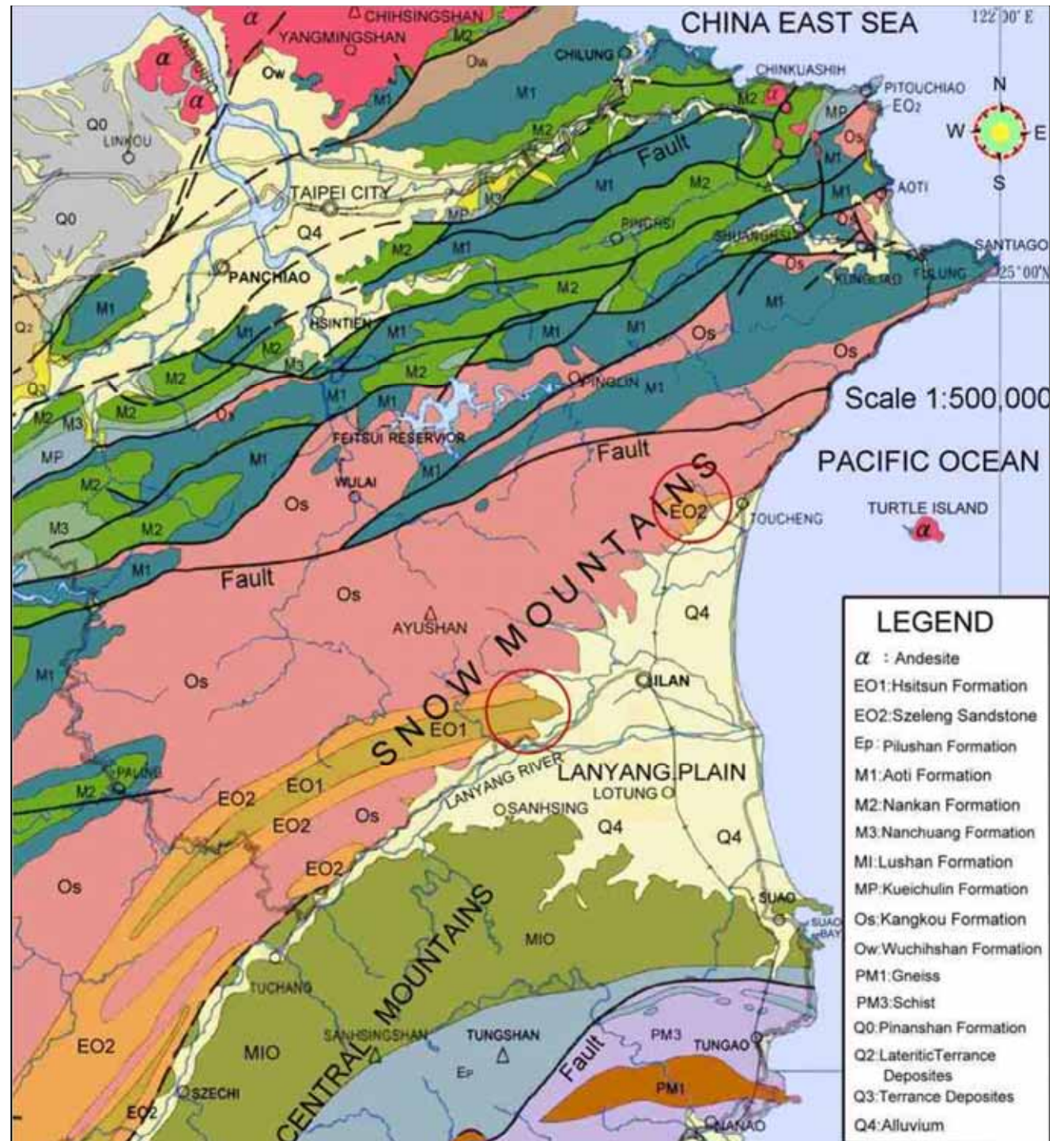
This is the strip of artificial breakwater on the right of the right picture that is the mouth of original Lanyang River.

Geologic consideration: a big landslide happened in Snow Mountains

In Snow Mountains beside the western Lanyang Plain, the assemble stratum are Hsitsun formation and Szeleng sandstone, which is a very hard stone. We can find the stratum break end at here but no fault line pass through. The lower reach of Lanyang River is in the central part of Lanyang Plain that is exactly on the stretch line of assemble stratum, which should be still the rock structure, unexpectedly it become the thickest layer of deposit areas in Lanyang Plain that indicates the east side of Snow Mountains has been a big landslide. The big landslide has made the vast triangular Lanyang plain and causes from Santiago to Suao Bay a beautiful circular concave coastline at the same time.

Geologic Map of North-eastern Taiwan

In the red circle, the stratum break end.



Great change removed mountain and sea in the northeastern Taiwan

The great change of Lanyang River course should come from a big landslide of northern Snow Mountain. The great amount of earth and stone sank into the sea, and then there was no obstrueter to make a turn to Suao Bay. So, it pour into the sea directly, and formed the new Lanyang River course and a new river mouth that proved the fact of big landslide once took place in northern Snow Mountains.

The sediment of Site 1202 was formed from the landslide of Snow Mountains

- Some geologists think that the Ryukyu Islands Arc expands to the west to touch Taiwan Island. If it is so, the deep sediments of Site 1202 should not be the same as the composition of mountains in Taiwan.
- The terrain drops eastwards from Lanyang Plain to Ilan Shelf, Ilan Sill, and reaches to the south of Yonaguni Island all the way that shows the sediments at Site 1202 was supplied from the landslide of Snow Mountains.

When did landslide happen ?

From the outcomes of analysis terrigenous sediments at ODP Site 1202 express time interval as following:

From the terrigenous sediments the depletion of heavy oxygen isotope began and lasted to	17 kyr 8 kyr
C/N ratio and CaCO ₃ content of the bulk sediments in the smaller than 63 micron fraction suggested terrestrial source contributed significantly during the period	25 kyr 11 kyr
A reversal of oxygen isotopic values to more positive values suggested	11.6 kyr 11.1 kyr

The average time is about 12,000 years B.P..

Time that human ancient civilization was destroyed

Japan's oldest ancestor disappeared about 18,000 years ago

Minatokawajin, Japan's oldest ancestor disappeared on Okinawa Island of Ryukyu about 18,000 years ago, and then no cultural remain appeared after 10,000 years. From the legend it was destroyed because of flooding the ancient land of Ryukyu in cataclysm. A lot of nationalities of all parts surrounded the Pacific Ocean, including Taiwanese aboriginals, it was said their ancestors survived after the cataclysm wreaked havoc.

The land of Mu lost about 12,000 years ago

According to extinction times of first man of Japan and dating times of the drill core at DOP Site 1202, and the end times of the fourth glacial period, infer mega-tsunami happened about 12,000 years ago, it is identical to sink in times with the land of Mu.

What's the time of ancient civilization being destroyed?

From the outcomes of analysis terrigenous sediment at Site 1202, the average time is about 12,000 years before present. The time interval coincides with the mega-tsunami. When the 4th glacial period ended in this time and the first people in Japan on Okinawa Island was about 18 kyr BP, briefly the mega-tsunami happened about 12,000 years ago.


The lost continents of earliest civilization in the world

There are 2 earliest civilized continents have already disappeared

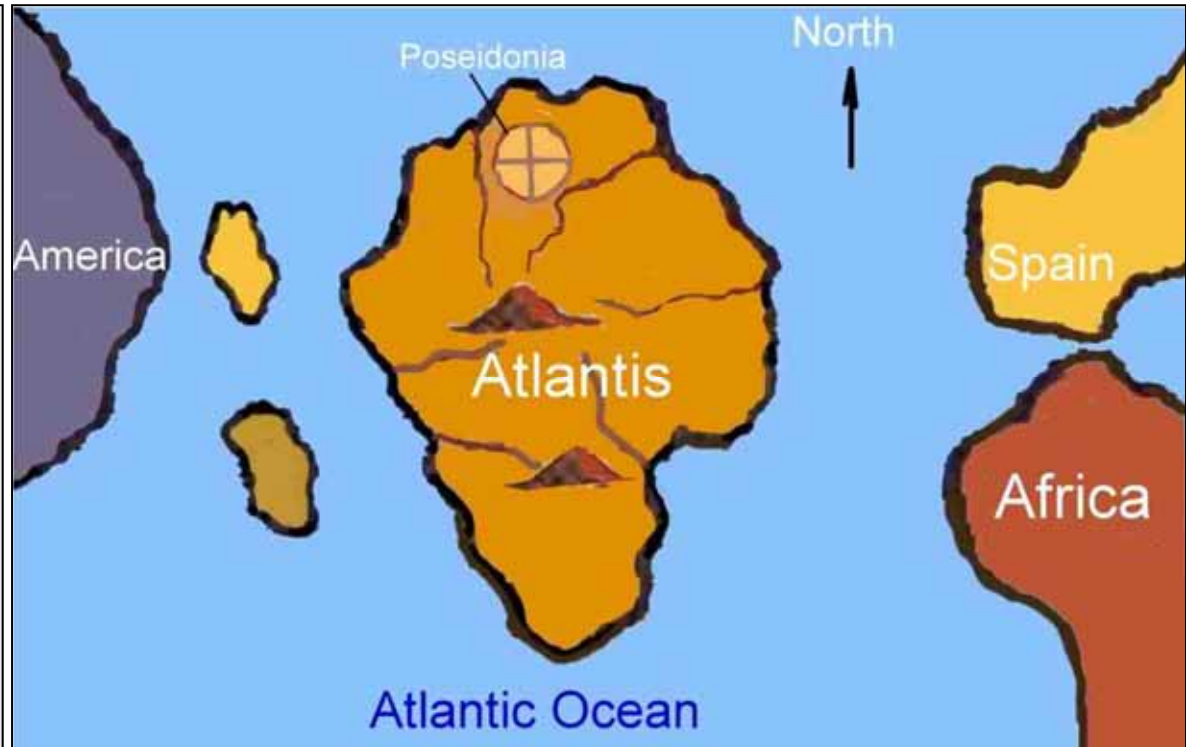


In the world, there are 2 earliest civilization lands: Mu and Atlantis. According to the legends both lands have lost already about 12,000 years ago.

The lost first civilized continent in the world —Atlantis



Plato



The map of Atlantis

The Greek philosopher Plato's "*Dialogues*" described: Atlantis was in the Atlantic Ocean.

The source of Atlantis

2400 years ago, Plato's "*Dialogues*" is the record giving an oral account of Atlantis from Greek poet Solon, among them there are two:

- "Timaeus" described a brief introduction to Atlantis, a preface. The majority of the writing actually deals with a description of the creation of the world and explanation of natural phenomena.
- "Critias" provides a detailed description of the lost island and its people as well as information about the ancient Athenians.

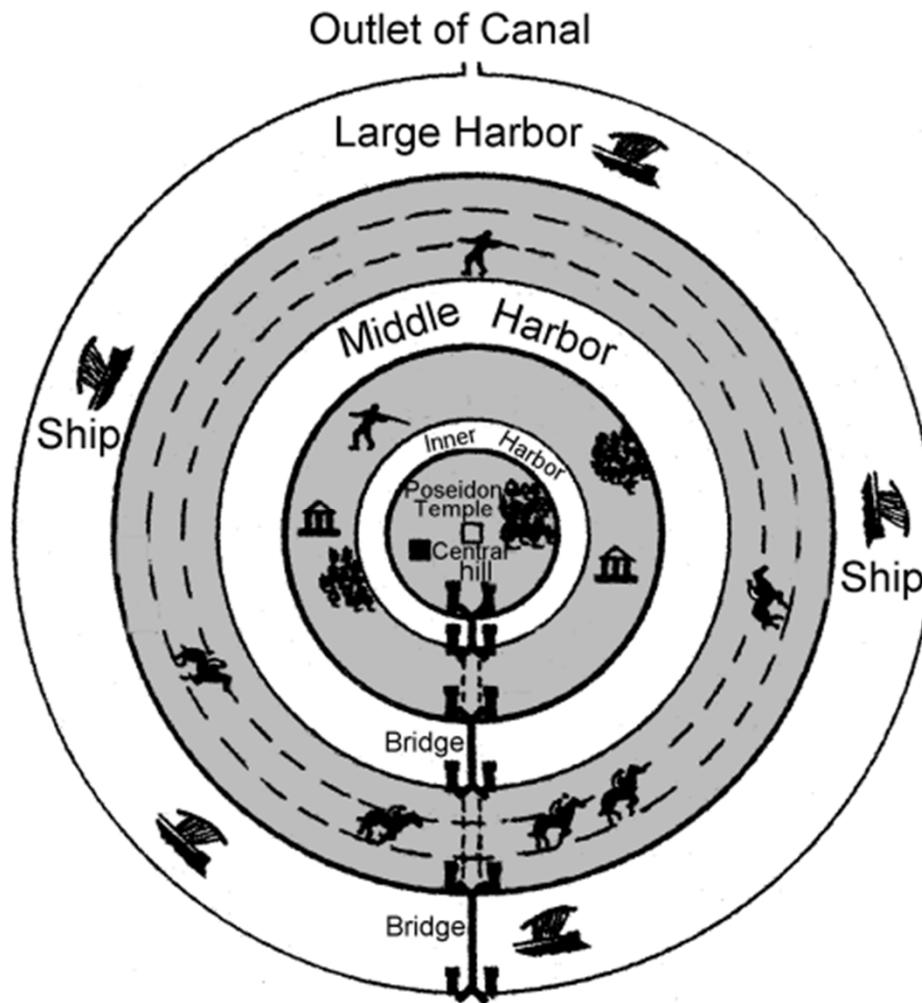
The Empire of Atlantis

According to “*Dialogues*”, the big island of Atlantis lay in the center of the Atlantic Ocean in ancient times. The King Poseidon cut the island apart into ten to rule each on the island for five pairs of twins' son. The plain is cut apart into 90,000 regions; there are commanding officers in each region. The Empire had 1,200,000 soldiers, by means of the fight group forced to advocate Atlantis culture. Every place that believed in the god of the Sun may be the colony of Atlantis.

The high civilization of Atlantis Empire

Atlantis was under the democratic system; all legal clauses were all carved on orichalcum post of the temple of Poseidon that became the law with main royal power. The people continued to have prosperity and richness, and were very gentle, wise and able, but wouldn't wallow in the millionaire. Everything is one with the morals. There was exquisite building technology and other high civilization.

Capital of Atlantis - Poseidonia



The imagination of
Capital Poseidonia

There are double-deck ring land and three ring canals all around in Capital Poseidonia, 9 km from the seashore. Acropolis in the middle of the island, there is the Royal Palace and the magnificent shrine of Poseidon, the tutelary god people offer sacrifice to.

Degeneration of Atlantis Empire

For generations the Atlanteans lived simple, virtuous lives. But slowly they began to change. Greed and power began to corrupt them. They lighted the ambition to conquer the world. The army of the Empire crossed the Straits of Gibraltar and attacked Europe; having suffered defeat in Greece at last, the tendency of Empire began to go down.

Disappearance of Atlantis

About 12,000 years ago, heavy earthquake and flood took place in succession afterwards, among a day and night, the island of Atlantis, its people and its memory were swallowed by the sea and disappeared.

Searching having no Atlantis

According to Plato's Dialogue, Atlantis is a country on a big island in the Atlantic Ocean. Though all the time and all parts of the world find there are a lot of reports in Atlantis site, but there is not any one yet can be accepted. From ancient times to the present, there is not any evidence indeed discovering it in the Atlantic Ocean or other areas yet. The geologists surveyed the Atlantic Ocean and pointed out the sea floor area rose in fact, not like the land one that Atlantis sank, so they denied the statement with Atlantis in the Atlantic Ocean.

The interpretation of Plato's Dialogue: Atlantis was exactly Taiwan

Greek poet Solon proposed 16 clues to Atlantis :

1. 9560 B.C.
2. Change in the path of the sun suddenly.
3. Worldwide earthquakes of extraordinary violence.
4. Overwhelming worldwide floods.
5. A large-sized island.
6. Continent is larger than Libya and Asia Minor.
7. High above sea level.
8. Numerous high mountains.
9. Impressive cliffs rising sharply from the ocean.
10. Other islands around.
11. Abundant mineral resources.
12. On the known world edge.
13. In a distant point in the "Atlantic" ocean.
14. The true continent completely surrounds the real ocean.
15. In the "Real Ocean".
16. The Mediterranean Sea is only a bay of the real ocean.

16 clues of Solon are in conformity with environment of Taiwan

- Item 1: This time corresponded with the volcanic eruption of the northern Snow Mountain in Taiwan that produced landslide and caused mega-tsunami to destroy the Empire of the Sun about 12,000 years ago that was in conformity with the clue of Solon: 9560 B.C.
- Item 2: A comet fell on the earth 12,900 years ago that caused a millennium of Younger Dryas. The time was similar to the clue of Solon: Change in the path of the sun suddenly.
- Item 3 and 4: The volcanic eruption took place at the northeast corner of Taiwan with the crushing earthquake and following incident of mega-tsunami that was in conformity with the clue of Solon.
- Item 5: Taiwan is a large-scale island, in conformity with clue of Solon.

- Item 6: Atlantis is a large island of the huge area, and the modern scientist confirms that this large island never exists in the Atlantic Ocean. When Colombo found the New World in 1492, the explorers thought vast America was Atlantis. According to the book of “The lost Continent of Mu” describes, America is the colony ruled by a civilization country of Empire of the Sun in 12,000 years ago. The army attacked Greece of Europe should come from the Empire of the Sun. But the Empire of the Sun should be disappearance in Taiwan.
- Item 7 and 8: Taiwan is a large-scale island. Its mountain region accounts for 2/3 of area, and there are more than 200 mountains over 3,000 meters high that is certainly in conformity with the clues of Solon.
- Item 9: The east coast of Taiwan appears above the sea due to the earth's plate is pushed and is all precipitous cliffs, towered on the seashore of the Pacific Ocean that is in conformity with the clue.

- Item 10: Taiwan is a massif, locating between land-mass and marine-mass of the Earth, and also lying in the middle of the north and south archipelagoes, there are a lot of islands around it, including Penghu, Ryukyu, Kyushu and Luzon that are in conformity with the clue of Solon.
- Item 11: There are fertile mineral products in Taiwan, for example: the ores of gold, silver, copper and iron in the Yanliao gulf, the sulphur ore at Peitou, and the jade ore at Fengtian that is in conformity with the clue of Solon.
- Item 12: “Known world” refers to old mainland that is to say Eurasia. Taiwan locates on the edge of Eurasia that is in conformity with the clue of Solon.
- Item 13: In the era of Solon, people did not know that there was American existence, only knew that there was vast and boundless Atlantic Ocean in the west of the Strait of Gibraltar, therefore, America and the Pacific Ocean became a part of the Atlantic Ocean.

Taiwan lay in the west of the Pacific Ocean that was in conformity with the clue of Solon: In a distant point in the “Atlantic” ocean. The part of grey color was not recognized in that time.



The map of Plato era

- Item 14: In the glacier period, the Strait of Bering between Eurasia and America was covered with the ice and snow, so the both continents linked together into a 'True Continent', just completely surrounded 'Real Ocean'——the Pacific Ocean only, and there was no True Continent to surround the Atlantic Ocean. According to the clue of Solon, Real Ocean is the Pacific Ocean.



- Item 15: According to Solon's clue, 'Real Ocean' is the Pacific Ocean, but not the Atlantic Ocean; Taiwan is in the Pacific Ocean that is in conformity with Solon's clue.
- Item 16: According to item 13th, as Solon knew 'Real Ocean' that was the Atlantic Ocean only, so the Mediterranean Sea is only a statement of a piece of bay of Real Ocean. After Colombo found America, the New World, in fact the Real Ocean should be corrected from the Atlantic Ocean to the Pacific Ocean, and Taiwan is in the Pacific Ocean of Real Ocean.

Solon offered the above 16 Atlantis clues that all had the foundations at that time. According to the modern comments, these clues are in conformity with the environment and condition of Taiwan, therefore we can draw the inference: 'Atlantis was ancient Taiwan Island'.

Ancient Taiwan had the Characters of Atlantis

- 1. Geographical condition and growth environment of Taiwan are in conformity with Atlantis.
- 2. Once there were a great number of elephants in Taiwan.
- 3. The wild buffalo of ancient Taiwan existed everywhere.
- 4. Antilia that Atlantis remained was Taiwan.

1. Geographical condition and growth environment of Taiwan are in conformity with Atlantis

- On the island of Atlantis, Plato narrated that there were the cliffy coast and high mountains and lofty peaks stretching to every where, and there were grass and trees growing prosperity in broad beautiful plain, and abounded with marsh, rivers and creeks, and also abounded with various plants and animals. In there the climate was such that two harvests were possible each year.
- Taiwan Island appearing in the sea is from the Philippine marine plate and Eurasia plate pushing each other. The coast of the east of Taiwan is all precipitous cliffs. In there 2/3 land are mountain regions, and more than 200 mountains are more than 3,000 meters in height, and high mountains and lofty peaks stretch to every where. The plains abound with rivers, creeks and marsh. it are the grass and trees that grow prosperity, and the animals are various, biodiversity is 400 times of averages of other countries.

The temperature is high in the subtropical characteristic, and the rainfall is plentiful, so there are two harvests in one year and grass and trees grow prosperity. All of that accord with the content of Plato's "Dialogues".

2. Once there were a great number of elephants in Taiwan

- Plato narrated that the island of Atlantis provided all kinds of herbs, fruits, and nuts. An abundance of animals, including elephants, roamed the island.
- In Hsinhua hill region of Tainan, Chailiao River and some area in Taiwan have appeared a lot of huge elephant's fossils, among them there are some Stegodons that have now already disappeared. These narrations all accord with Plato's content of "Dialogues".

Fossils of elephant in ancient Taiwan



There are many fossils of ancient elephant confirm Taiwan once have been a paradise of elephants. The above pictures: the down molar tooth of Stegodon at Tainan (left), the mammoth's skull in Taiwan Strait (middle) and the elephant skull at Chai-liao River (right).



Lian-Jie Wang, the expert of fossil, reserves about 70,000~80,000 pieces of Taiwan's fossil. These are fossils of elephant's molar (left) and the incomplete fossils of ivory and elephant's vertebra (right) that Lian-Jie Wang keeps.

3. The wild buffalo of ancient Taiwan exited in everywhere

- Plato narrated that among ten kings of Atlantis, they had a kind of dangerous game to capture the buffalo I with staves and nooses, and cut its throat, and then it became sacrificial offering.
- Taiwan was once the living place of wild buffalo, fishermen had salvaged two kinds of fossils of Bubalus Teilhardi and Bubalus Youngi in Peng-Fu Trench. Bovidae fossil has been excavated too in places such as Zuo-Zhen and Guan-Miao of Tainan County, etc., especially Chailiao River of Tainan County has been excavated a lot. The mostly fossils was at the middle Pleistocene Epoch. This characteristic corresponded with Plato's Atlantis.

Fossils of wild buffalo in ancient Taiwan



Fossils of skull (left) and lower jaw (right) of wild buffalo in Taiwan. These fossils compare with recently born buffalo's lower jaw (above light color).

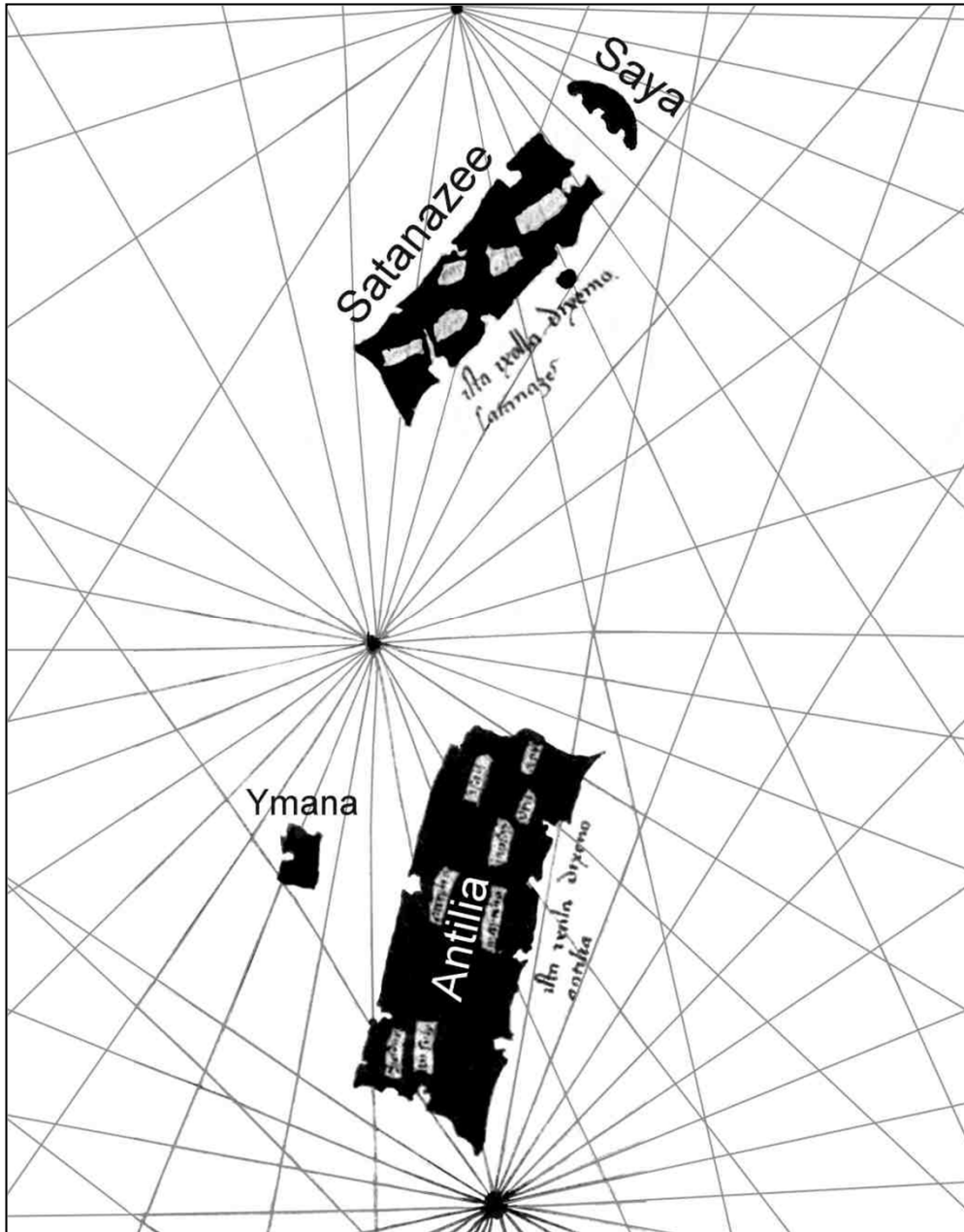


Fossils of wild buffalo's head and horn in Taiwan



Fossils of wild buffalo's bone in Taiwan

4. Antilia that Atlantis remained was Taiwan



In nautical chart of the 15th~16th century, two major islands that have left over Atlantis —— Antilia and Satanazee, lies near the central oceanic ridges of the Atlantic Ocean, the researchers recognize to be Taiwan and Japan, and Ymana by Antilia is Peng-hu, Saya by Satanazee is Hokkaido.

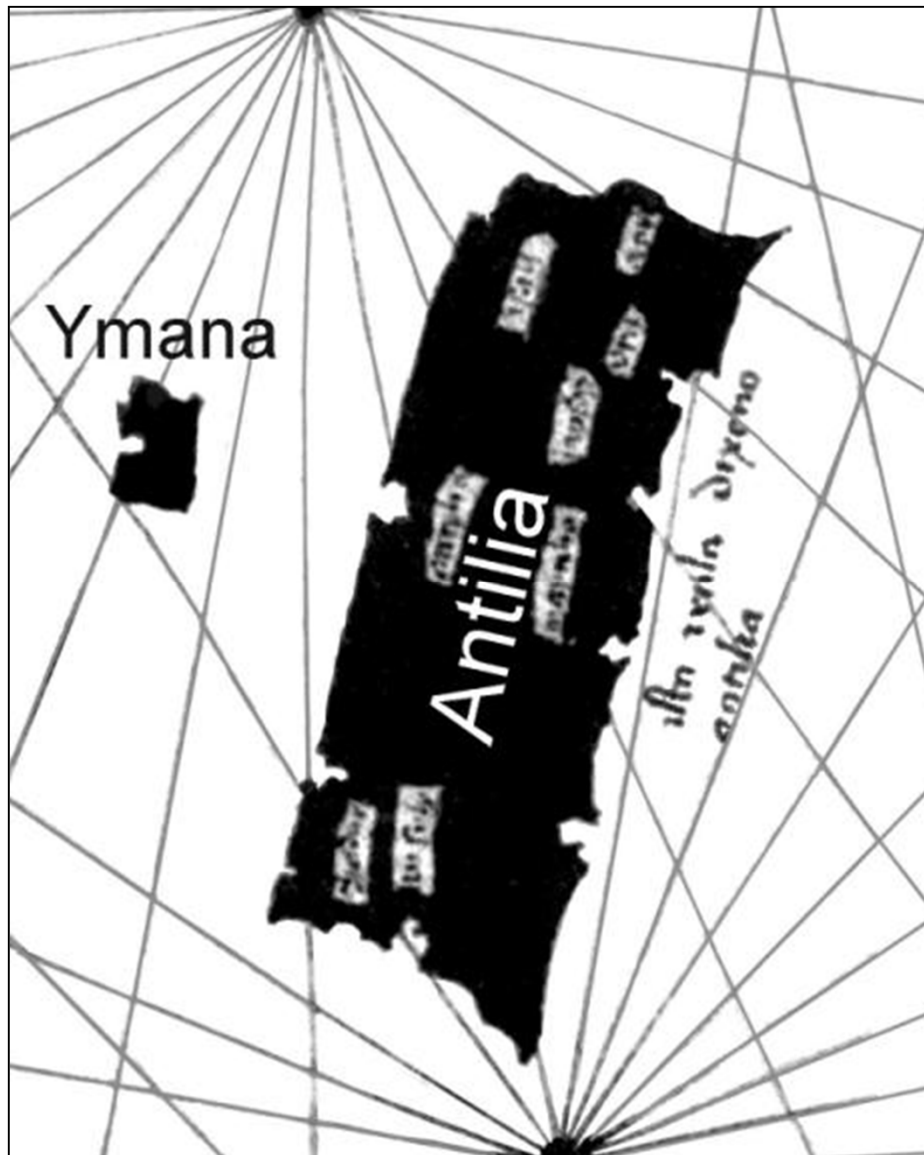
Antilia on the ancient nautical chart was similar to ancient Taiwan Island

- Aristotle mentioned a Carthage businessman sailed in an immense ocean to a rich and populous island —— Antilia.
- Columbus explored the New World to verify the authenticity of Antilia in the ancient map.
- On the nautical chart by A.D. 1424, the length of Antilia is about 500 kilometers and width is about 200 kilometers, and its coastline of northeast corner forms the sharp and narrow cape, but the coastline of the northwestern part is rather gently round that all are similar to ancient Taiwan Island.

Scientist's textual research Antilia was Taiwan Island

In 1995 South University of Florida professor Robert Fuson's " *Legendary Islands of the Ocean Sea* " unveiled a textual research of Antilia. According to its 4 arguments: size and form, main river mouth, five major rivers and characteristic of ocean coastline, and sand gold held in store and a lot of western islands was Peng-Fu Islands. He took a conclusion: Antilia, lying in real ocean, in fact was seen for the first time in the Pacific Ocean island of the western map——Taiwan. So Fuson asserted Antilia that Atlantis remained was Taiwan Island.

The nautical chart drawn in A.D.1424
compares with Taiwanese now



The Capital site of the Empire of Atlantis should be near Suao Bay

- 1. Building materials of 3 color stone in Capital can be found near Suao.
- 2. Cold spring and hot spring in the Capital that have near Suao too.
- 3. The ancient wood carving pattern of Taiwan is similar to ring canal in the Capital.

1. Building materials of 3 color stone in Capital can be found near Suao.

- According to “Dialogues”, stone was white, black and red at Poseidon. Stone was excavated from center island and land rings to form covered docking areas.
- The most general colors of marble are white and black, its reserves in the eastern Taiwan are abundant that start from Suao in the north and stretch to Taitung long than 200 kilometers. Other stone is red Rose Stone, produced in the riverbed of Liwu River, south of Suao nearby.

Building stones of white, black and red colors are produced at Suao nearby



In the eastern Taiwan near Suao, abounds with stone materials: White marble (left); Black serpentine (marble) (middle); Red rose stone (right). There are the stone materials that accord with the building colors in the Capital of Atlantis.

2. Cold spring and hot spring in the capital that have near Suao too

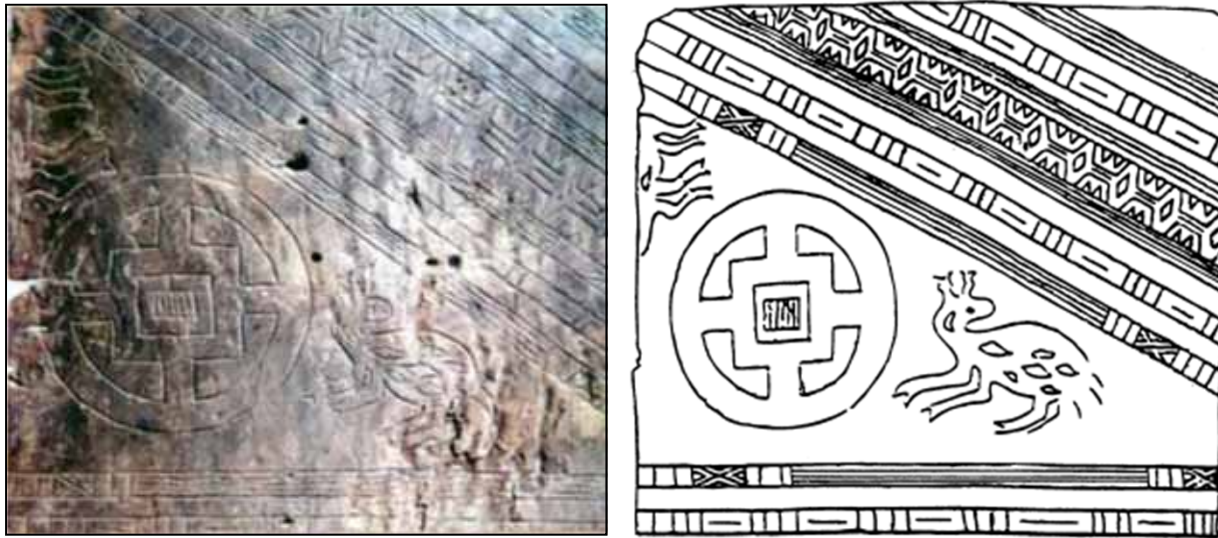


Precious cold spring at Suao

There were cold spring and hot spring in the capital of Poseidonia. Now cold spring of Suao and hot spring of Jiaoxi are in the Ilan County of Taiwan that are according with this condition of Poseidonia.


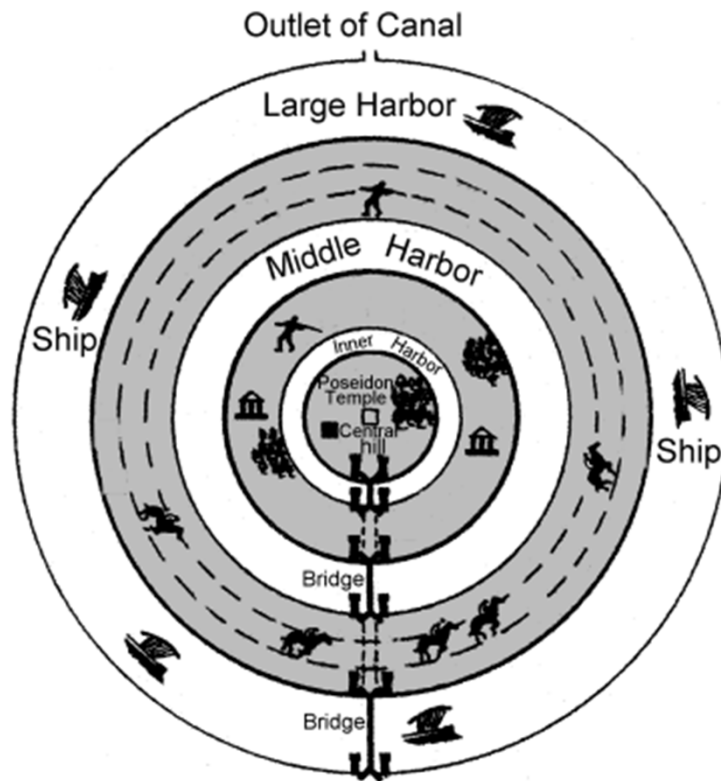
3. The ancient wood carving pattern of Taiwan is similar to ring canal in the Capital

In ancient time the Capital of the Empire of Atlantis was in Ilan, where lived the earliest aboriginal of Kavalan. Ketagalan and Kavalan call themselves the brother's friendship now; so, the two should be the direct descendants of the people of Atlantis. There are a capital figure and spotted deer in the ancient wood carving of Taiwanese aboriginal Ketagalan.

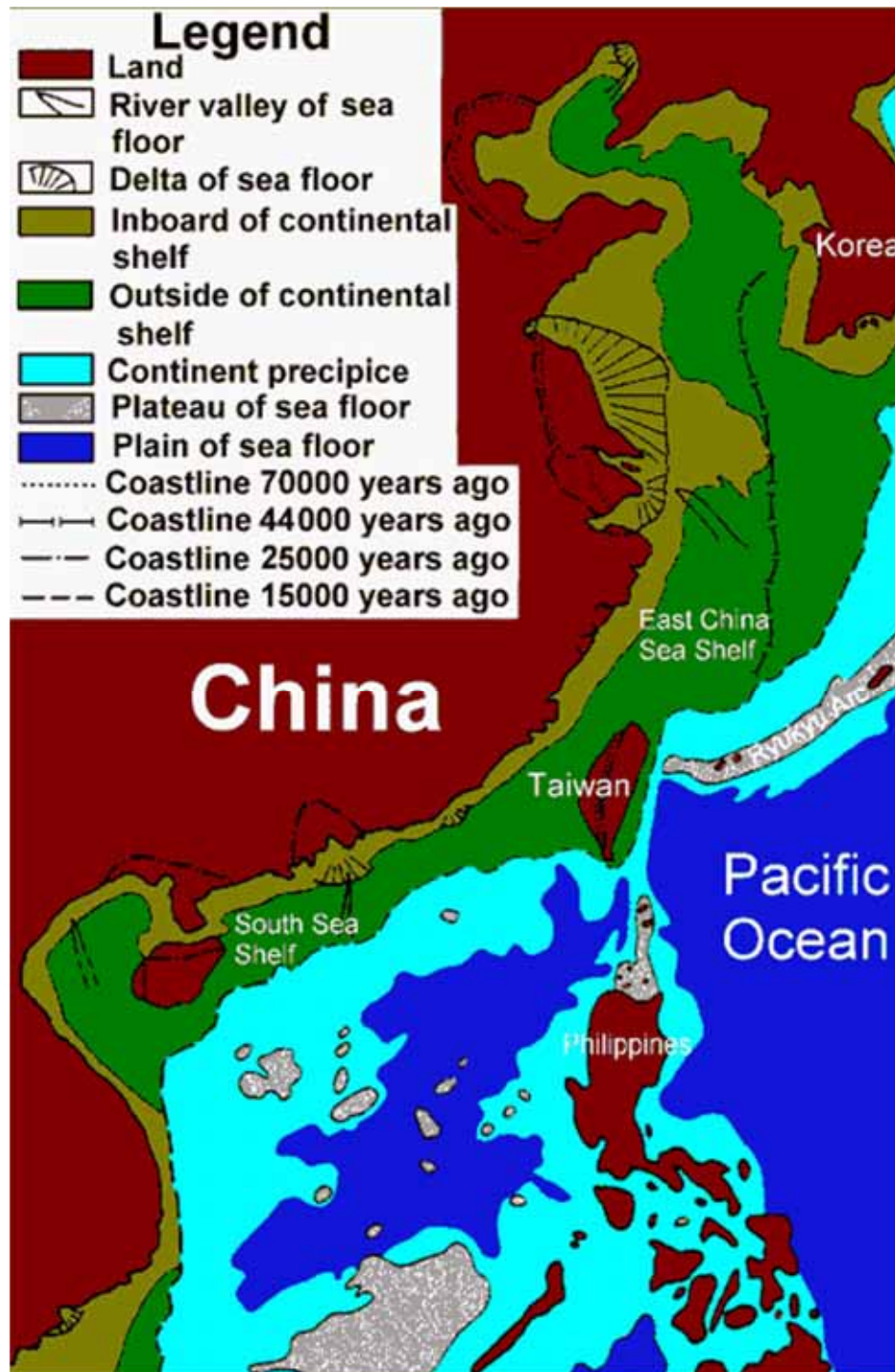


Ancient wood carving of Ketagalan

Taiwan is the lost civilization land



The imagining figure (left) of Atlantis' capital, Poseidonia, is similar to ancient wood carving (right) of Ketagalan that reveals Taiwan is the lost civilization land——Atlantis.



The Capital of the Empire of the Sun should be in sea floor of Suao Bay

The heavy ships in order to sail to global various countries, the Capital must face Pacific Ocean; from data of the map, it should be on the east shore of Taiwan that we can figure out. Posei-donia, the Capital of the Empire of the Atlantis, was set up in the glacial period, and should face passing at the sea port and great river and canal, by inference it should be near old Lanyang River mouth, now namely in the sea floor near Suao Bay.

Topographic map of 4th glacial age



The Map of original Lanyang River

Poseidonia, the Capital of Atlantis, should be in the sea floor of Suao Bay.

The army attacking Greece should come from the Empire of the Sun

- The army team that attacked Greece at ancient times came from Atlantis, the west of the Strait of Gibraltar in the Atlantic Ocean. But the scientist thinks, there is no such continent in the Atlantic Ocean able to comparable to the sum of Libya and Asia. The boundless continent was only the New World of America that nobody knew at that time.
- There was Mayax Empire in America at that time that was the colony of the Empire of the Sun, so the army should come from the Empire of the Sun. If we should further understand Plato's Atlantis that need exploring from the Empire of the Sun in the land of Mu.

The other lost first civilized continent in the world — the land of Mu

The Source of the land of Mu



British: James
Churchward

Churchward found the Naacal tablets, the interesting symbols and vignettes, in the Indian temple in 1868, and he researched and finally deciphered its meaning after 2 years. Then he searched for tablets of remains and ancient books around the world, and investigated a lot of ancient remains in the world.

[illegible]

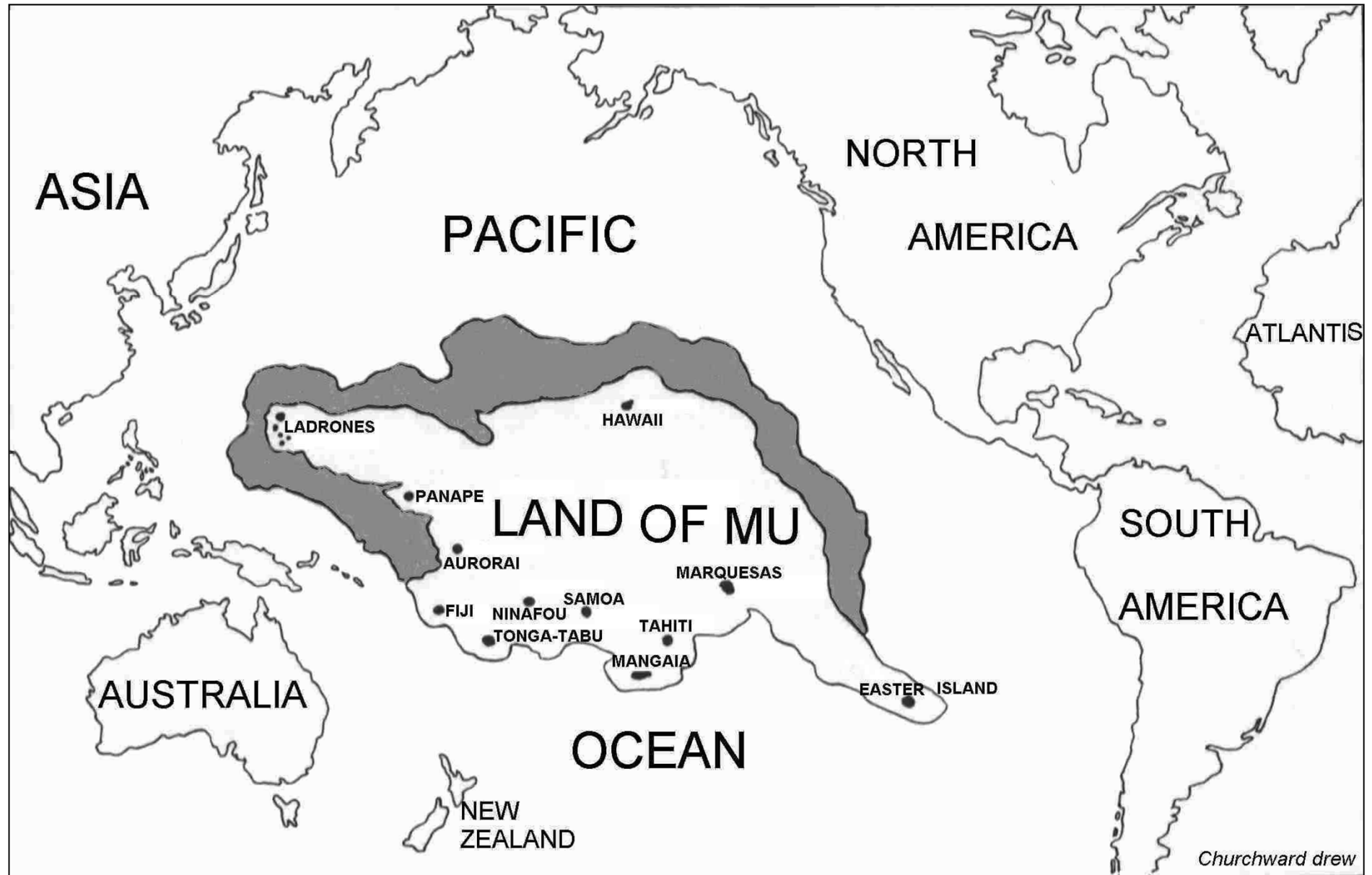
Churchward searched the data of ancient book, including: Maya's *Paris Codex*, *Cortesianus Codex*, *Dresden Codex* and *Troano Manuscript*, Indian *Epic of Lamayana*, Egyptian *Book of the Death* and Tibetan *Lhasa Record*. Then he wrote "*The lost continent of Mu*" after 50 years to introduce the land of Mu, which lost at 12,000 years ago. The book was attracted attention by common people. Churchward understood the existence of ancient Land of Mu in view of the Naacal tablets.

The Empire of the Sun was in the land of Mu

Churchward located the Land of Mu

- When Churchward traveled the South Ocean Islands for a month, then from the locations of prehistoric megalithic civilization where he found drew the map of Mu, which was a lost continent in the middle of Pacific Ocean.
- The Domain of Mu extended from somewhere north of Hawaii to the southeast of Easter Island, southwest of Tonga-tabu, and to the northwest of the Ladrone. It was over 8,000 km from east to west, and from north to south over 5,000 km. It was a boundless land.


The map of Land of Mu



Churchward's Description of Mu

Long long ago, there was a great civilized Empire of the Sun in the land of Mu, the Motherland of Man, in the Pacific Ocean. The Empire ruled the earth, had possession of huge temple and 7 beautiful cities. Their people lived with free and unrestrained under the shiny sun. The emperor named "La Mu", and "La" means the Sun, "Mu" Means the mother. The civilization of Mu dates back more than 50,000 years ago.

Society of the Empire of the Sun



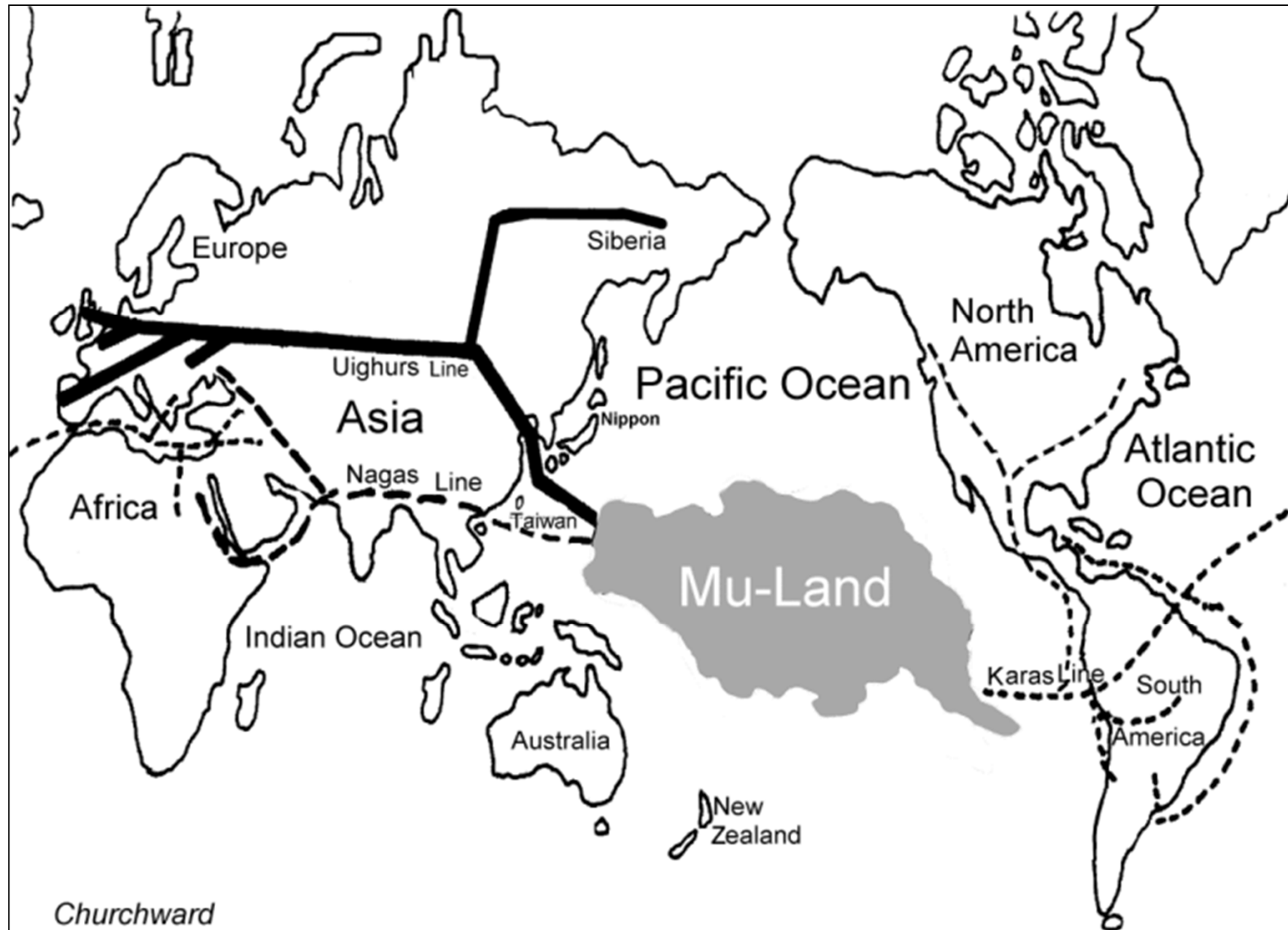
The Great
Creator——
Narayana

La Mu, the Emperor, managed all thing, politics and religion at the Royal Palace of the Capital. The people organized by ten races, and there were 64 million people in all; and the leading right of culture was had by white race. It was a matriarchal society and religion had only one, worshiped the God of Sun, and worshiped the Creator of Universe—the seven-headed serpent—Narayana.

The people of the Empire of the Sun emigrated abroad to establish colonies

- One Group of Karas sailed for east to get to Middle America, and extended to North America and South America to establish the colony of Mayax Empire.
- One Group of Nagas sailed for west to get to Burma, and extended to India, Middle Asia and Middle Europe to establish a colony of Naga Empire.
- One Group of Uighurs sailed for west to get to China, and extended to Mongolia, Eastern Europe and Siberia to establish a colony of Uighur Empire.


The line of colonization from the land of Mu to the entire world



The Destruction of Mu

According to Churchward's description, about 12,000 years ago a great catastrophe struck the whole land of Mu. The beginning from the capital, rumblings from the bowels of the earth, followed by earthquakes and volcanic outbursts. The volcanoes belched out their fire, smoke and lava. A thick black pall of smoke overshadowed the land. The land heaved and rolled like the ocean's waves, and trembled and shook like the leaves of a tree in a storm. Then huge cataclysmic waves from all sides came rolling in over the land. The cities, forests, people and animals all were engulfed. Finally, the land of Mu sank into the ocean and disappeared.

A volcanic catastrophe




Temples and palaces of Mu came crashing to the ground and monuments and statues were overturned. The cities became heaps of ruins.

A volcanic cataclysm



Such as completed the destruction of the Maya edifices in Yucatan, after the earthquakes had shaken them to their foundation. The Yucatan Mayas—the builders—were virtually wiped out, 9500 B. C.

After the submersion of Mu



After the mega-tsunami, this figure showed the Empire of the Sun was destroyed, and left disused hilltops and alarmed people of Mu.

The other relevant existed records of the land of Mu

1. Map of Mu in “*Book of the Dead*”
2. “*Book of the Death*” recorded the land of Mu disappeared
3. “*Book of the Death*” had figures to be related to the land of Mu
4. A North American Indian Tableau depicts the destruction of Mu
5. A commemorative monument to Mu was found in Gold Gulch of Nevada
6. There are existing ruins which tell the lost continent of Mu

There are existing ruins which tell the lost continent of Mu

- At Copan of Honduras, Quirigua of Guatemala, Opico and Cirraca-Mecallo of El Salvador have a lot of prehistoric traces, and leave the symbols related to the land of Mu.
- At Uxmal in Yucatan of Mexico, a ruined temple bore inscriptions commemorative of the “Lands of the West (Mu), whence we came”; and the pyramid of Teotihuacan in southwest of Mexico City, according to its inscriptions, was raised as a monument to the destruction of these same “Lands of the West (Mu)”.

The interpretation of “the land of Mu” is exactly ancient Taiwan

- 1.The mega-tsunami event in Taiwan corresponded with the land of Mu.
- 2.The Naacal Tablets reveal the land of Mu may be Taiwan.
- 3.Many fossils of ancient elephant in Taiwan corresponded with the land of Mu.

1. The mega-tsunami event in Taiwan corresponded with the land of Mu

The land of Mu is not in the middle of the Pacific Ocean

From the perspective of marine geology, except coastal continental shelf, the marine depth in the Pacific Ocean exceeds 1,000 meters; the position of Churchward's Mu-Land is deeper and there is never any continent existed. According to geologic perspective, if the seabed of coral reef descends at a rate of 3 cm/k yr in common, in 10,000 years only 30 cm drop. So, the land of Mu is not in the middle of the Pacific Ocean.

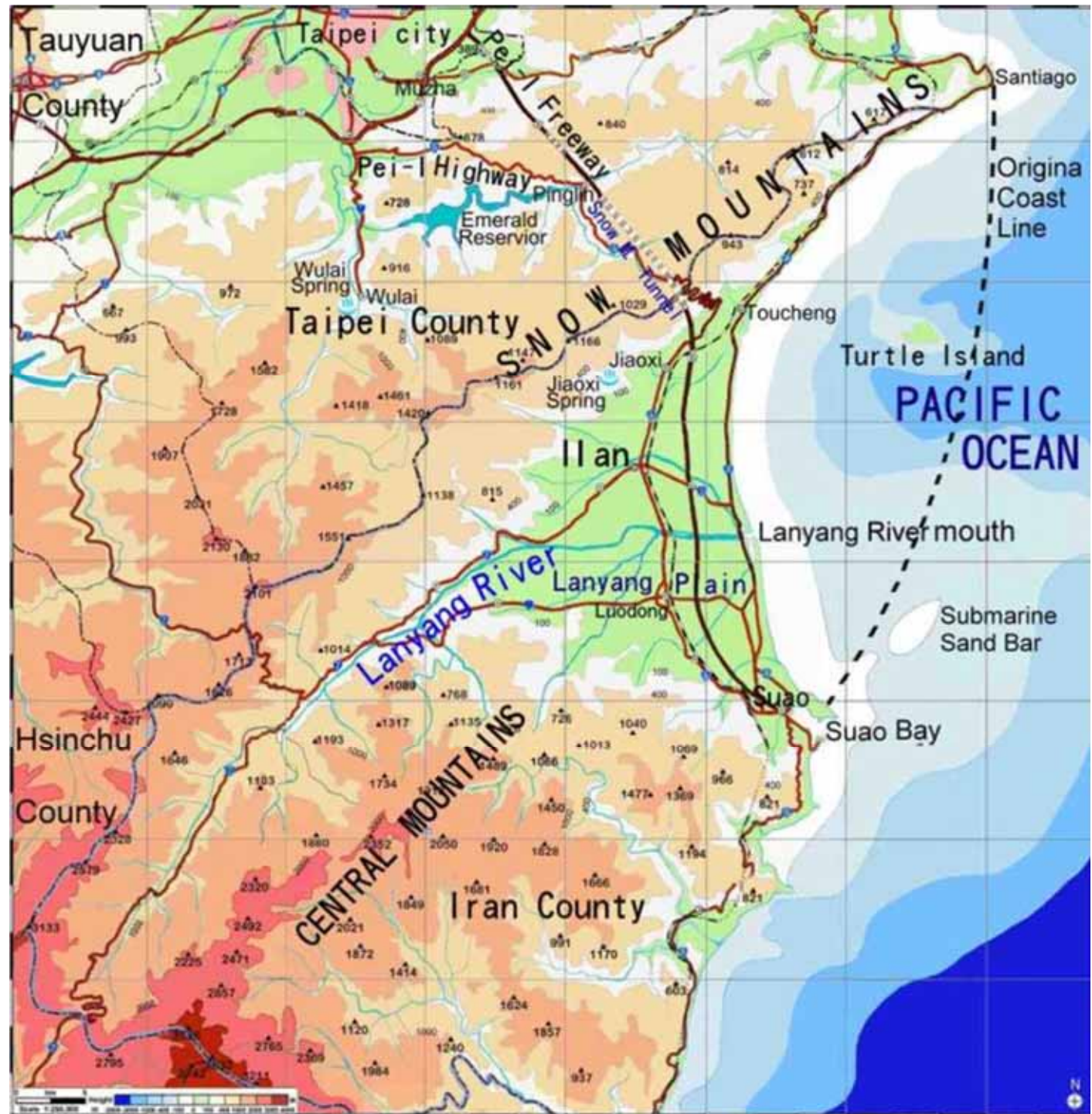
The land of Mu should be near Ryukyu and Taiwan

As for geology, on the Pacific Ocean, there are only regions along Japan, Ryukyu, Taiwan and the coasts of South and North America will take place violent volcanic eruption and earthquake in ancient times, and Churchward's Land of Mu is in the safety area should be excluded. Because change of the earth's crust with several million year or several ten million year as an unit go on, so the state several ten thousand years ago should be limited with the modern difference. Along the coasts of South and North America have not found any sunken continent, so volcanic eruption and sunken continent may happen near Japan, Ryukyu or Taiwan.

The landslide of Snow Mountains is understood as the sunk land of Mu

According to "*The lost continent of Mu*" described the circumstances, which accorded with the volcanic eruption at the north segment of Snow Mountains in Taiwan made the east hillside collapsed and a big landslide caused earth and stone fell into sea, and triggered off a mega-tsunami in the Pacific Ocean, and times were all the same 12,000 years ago. The big landslide of Snow Mountains collapsed that made the capital of the Empire of the Sun in the coast area of Ilan to sink into the sea, and formed the big circular gulf that Churchward described for the sunk land of Mu.

The topographic map of north-eastern corner and waters of Taiwan



The landslide of Snow Mountains is understood as the sunk land of Mu


According to "*The lost continent of Mu*" described the circumstances, which accorded with the volcanic eruption at the north segment of Snow Mountains in Taiwan made the east hillside collapsed and a big landslide caused earth and stone fell into sea, and triggered off a mega-tsunami in the Pacific Ocean, and times were all the same 12,000 years ago. The big landslide of Snow Mountains collapsed that made the capital of the Empire of the Sun in the coast area of Ilan to sink into the sea, and formed the big circular gulf that Churchward described for the sunk land of Mu.






Taiwan was verified to be the land of Mu

The "mega-tsunami event" at the northeast corner of Taiwan corresponded with the Churchward's plot of "*The lost continent of Mu*", including the volcanic eruption, earthquake, submergence of land in the Pacific Ocean and 12,000 years ago. So, it can do for the evidences of "Taiwan was exactly the land of Mu".


2. The Naacal Tablets reveal the land of Mu may be Taiwan



Churchward deciphered the Naacal Tablets




In the vignette,  symbols the land of Mu that is emerged; the lotus  is the floral symbolical flower of Mu; three pieces of foliage  give Mu's numeral that means there are 3 lands, including 2 smaller islands; the water  symbols the emerged land is surrounded by water; the jumping deer  decipheres the first man on earth.

3 pieces of foliage shows the land of Mu may be ancient Taiwan



The vignette  shows 3 pieces of foliage above , which symbols the land of Mu including 3 islands. We can decipher the large one is Taiwan Island and the other smaller two are Ryukyu Archicontinent and Penghu land bridge which separate from Taiwan with trough and waterway. The other two are found ancient remains of city or temple in submarine now, so it may be the evidences of the land of Mu.

The jumping deer in the vignette was Formosan sika deer



According to the picture of jumping deer (Left), its appearance and characteristic are very similar to Formosan sika deer (right) that means the first man on earth maybe appeared in Formosa (Taiwan).

Jumping deer is on behalf of the first man should be born in ancient Taiwan

Only growing in southeastern Asia, the Formosan sika deer is the most and largest one in the world. This deer was found from plain to mountain in everywhere of Taiwan, and history of Taiwan and civilization of aborigine are close correlation with it. Only one year in 1638, the record of Netherlander showed 150,000 sheets of deerskin exported from Taiwan. From ancient times till last century, the deerskin of Taiwan was the largest export in the world. So, the jumping deer is on behalf of the first man should be born in ancient Taiwan, and Taiwan may be the motherland of man——Garden of Eden.



3. Many fossils of ancient elephant in Taiwan correspond with the land of Mu

The land of Mu once was the paradise of ancient elephants

According to Indian and Maya Records, there were many ancient elephants walking in the forest in the glacial era. Roaming through the primeval vast forests of the land of Mu were herds of “mighty mastodons and elephants” that flapped their big ears to drive off annoying insects.

The fossils of ancient elephant prove Taiwan should be the land of Mu

Many fossils of ancient elephants were excavated everywhere in Taiwan, such as: *Stegodon Sinensis*, *Stegodon Akashiensis*, *Stegodon Aurorae*, Indian *Stegodon*, Taiwanese mammoth, *Elephas Maximus*, *Elephas Namadicus*, *Stegodon Insignis*, *Stegodon Orientalis*, *Palaeoloxodon Sp.*, *Mastodon* etc., which confirmed Taiwan once was a paradise of ancient elephants. Its circumstances were similar to the land of Mu, so Taiwan should be the land of Mu.

The land of Mu and Atlantis should be the same continent of lost ancient civilization

There were 14 common grounds between Atlantis and Mu-Land

The sites of Plato's Atlantis and Churchward's Mu didn't find yet. Because the sources were different, during 12,000 years the legends couldn't avoid the mistakes, but there were still 14 common grounds of the same description between them:

- 1. It was the first civilized land.
- 2. It was the first great civilized empire of man.
- 3. The people of empire made up of 10 tribes.
- 4. The society with rich products was prosperous.
- 5. The people's lives were free and happy.
- 6. Capital was built near great river mouth.

- 7. There were enormous temple and palace in capital.
- 8. There were a herd of huge elephants on the grassland.
- 9. There were overseas colonies.
- 10. It was ruined by earthquakes.
- 11. The cataclysm happened and it sank.
- 12. It sank completely in almost a single day.
- 13. It disappeared about 12,000 years ago.
- 14. It sank on the immense ocean.

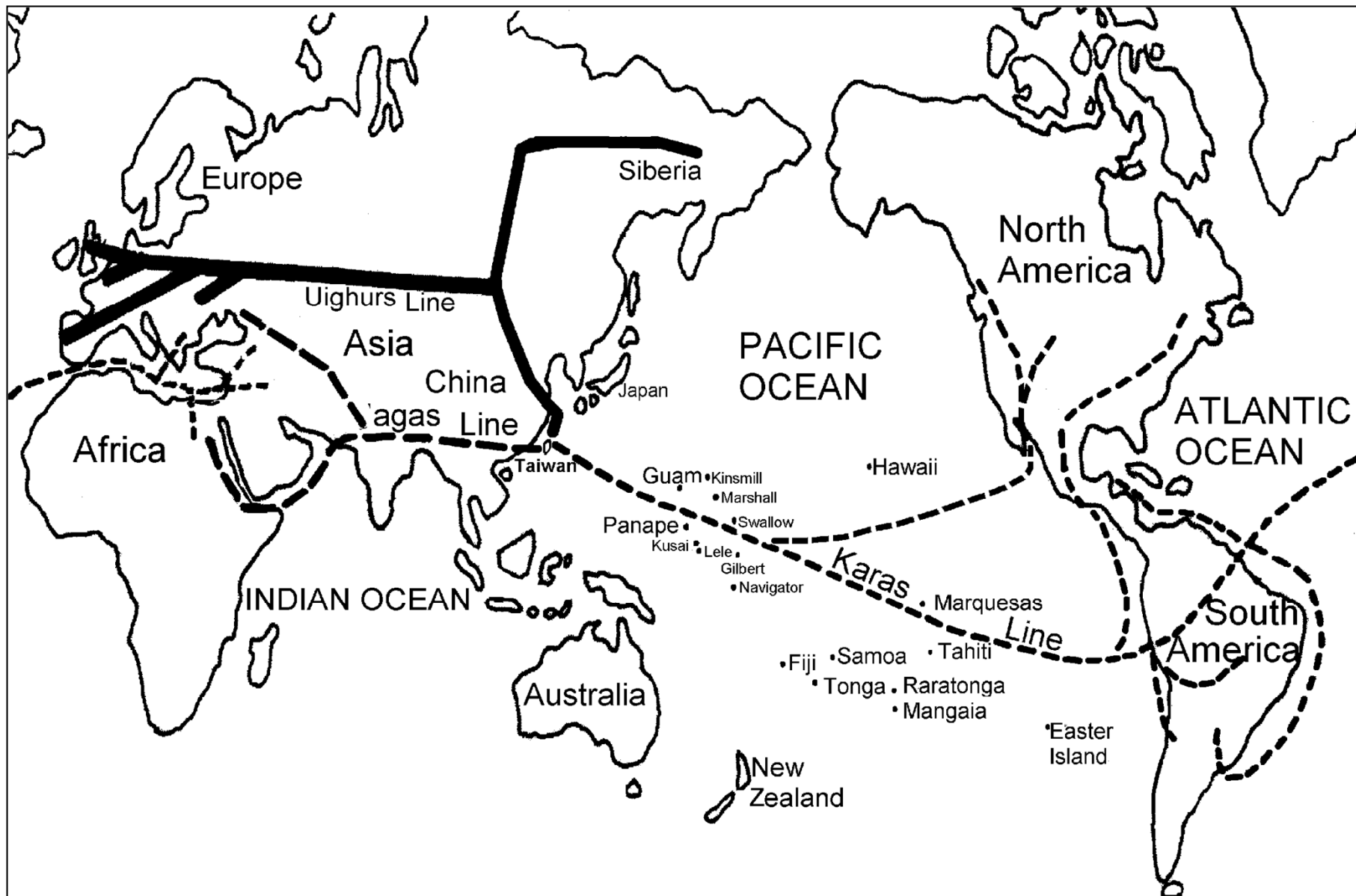
Archaeologist asserts the land of Mu and Atlantis are the same one

German Famous archaeologist Heinrich Schliemann threw himself into the archaeological undertaking in all his life in the 19th century, made Homer's epic considered to be the country with fictitious literature and art in medium or long term: Troy, Mycenae and Tiryns, reappeared its history. He, on apparently two records of the *Troano Manuscript* and the *Lhasa Record*, asserts that Atlantis was the land of Mu.

The land of Mu and Atlantis should be ancient Taiwan

- These 14 common grounds accord with the essential condition of history, including: time, place, personage, culture, affair, etc. that reveals the lost two continents should be the same one and the ruler is the Empire of the Sun only.
- The site of the Empire of the Sun is in Taiwan, so many experts look for the lost continent of civilization that is so-called the land of Mu or Atlantis should be the same land of ancient Taiwan. The map of the line of colonization from the land of Mu to the entire world should be redrawn as the following.

Line of colonization from Mu-Land to the entire world



The land of Mu lost about 12,000 years ago

According to extinction times of first man of Japan and dating times of the drill core at DOP Site 1202, and the end times of the fourth glacial period, infer megatsunami event in Taiwan happened about 12,000 years ago. It is identical to sink in times with the land of Mu.

Donnelley's 13 Propositions of Atlantean Subject

- 1. There once existed in the Atlantic Ocean, opposite the mouth of the Mediterranean Sea, a large island, which was the remains of an Atlantic continent, and known to the ancient world as Atlantis.
- 2. The description of this island given by Plato is not, as has been long supposed, fable, but veritable history.
- 3. Atlantis was the region where man first rose from a state of barbarism to civilization.
- 4. It became, in the course of ages, a populous and mighty nation, from whose overflowing the shores of the Gulf of Mexico, the Mississippi River, the Amazon, the Pacific coast of South America, the Mediterranean, the west coast of Europe and Africa, the Baltic, the Black Sea, and the Caspian were populated by civilized nations.

- 5. It was the true Antediluvian world; the Garden of Eden; the Gardens of the Hesperides; the Elysian Fields; the Gardens of Alcinous; the Mesomphalos; the Olympos; the Asgard of the traditions of the ancient nations; representing a universal memory of a great land, where early mankind dwelt for ages in peace and happiness.
- 6. The gods and goddesses of the ancient Greeks, the Phœnicians, the Hindoos, and the Scandinavians were simply the kings, queens, and heroes of Atlantis; and the acts attributed to them in mythology are a confused recollection of real historical events.
- 7. The mythology of Egypt and Peru represented the original religion of Atlantis, which was Sun-worship.
- 8. The oldest colony formed by the Atlanteans was probably in Egypt, whose civilization was a reproduction of that of the Atlantic island.

- 9. The implements of the "Bronze Age" of Europe were derived from Atlantis. The Atlanteans were also the first manufacturers of iron.
- 10. The Phœnician alphabet, parent of all the European alphabets, was derived from au Atlantis alphabet, which was also conveyed from Atlantis to the Mayas of Central America.
- 11. Atlantis was the original seat of the Aryan or Indo-European family of nations, as well as of the Semitic peoples, and possibly also of the Turanian races.
- 12. Atlantis perished in a terrible convulsion of nature, in which the whole island sank into the ocean, with nearly all its inhabitants.
- 13. A few persons escaped in ships and on rafts, and, carried to the nations east and west the tidings of the appalling catastrophe, which has survived to our own time in the Flood and Deluge legends of the different nations of the old and new worlds.

Donnelly's 13 propositions are in conformity with environment of Taiwan

1. Atlantis is quoted in the Atlantic Ocean by the mistake. From the clues of Solon, Atlantis is in the Pacific Ocean (Real Ocean) not Atlantic Ocean. Taiwan conforms to the remains of a large land in Pacific Ocean and is known to the ancient world.
2. According to Homer's epic of '*Iliad*', the experts find the remains of Trojan War at the Sparta in Greece that proves the mythology to be truthfulness. Most people think Plato's story of Atlantis is true. According to the ancient books of China, Peng-Lai Fairyland is just Taiwan that is also true. Peng-Lai Fairyland is actually Atlantis.
3. Atlantis is human's earliest civilized place, i.e. Eden, its ruler is the Empire of Atlantis, namely the motherland of man, is in fact the Empire of the Sun that Churchward talked about, and according to the statement of this book the Empire of the Sun is in ancient Taiwan.

4. The Empire of the Sun sent emigrants in three routes and migrated to all the world to set up three colonized countries: the all parts of America were ruled by the Kharas Empire; Europe, the Baltic Sea, the Black Sea and area of the Caspian Sea were ruled by the Uighur Empire; The areas of Mediterranean, Africa and Egypt were ruled by the Naga Empire. Actually the Atlantis Empire was the Empire of the Sun, and it disappeared in ancient Taiwan.
5. In the age of the Atlantis Empire in the true Antediluvian world, the aboriginal in Taiwan had abundant produce; they dwelt for ages in peace and happiness. Certainly the people in later age should name the different title as Eden, Asgard...etc., representing a universal memory of the great land. These above-mentioned situations show the so-called Atlantis is actually ancient Taiwan.
6. The Empire of Atlantis was Sun-worship that meant it was the Empire of the Sun. Both ancient Greece and North Europe were the colonies of the Empire of the Sun, just the kings, queens, and heroes of Atlantis became deification that was very normal to legend. Atlantis was actually the ancient Taiwan.

7. The mythology of Egypt and Peru represented the original religion 'Sun-worship' of Atlantis. There are many remains and totems of Sun-worship till now in Egypt and Peru, which was the colonized country of the Empire of the Sun. The Atlantis Empire was Sun-worship that implied it was the Empire of the Sun and was in ancient Taiwan.
8. Egypt divides into two religious sects: the east and the west each claim its ancestor comes from the eastern and western continent. In fact there is just the same "the continent of Mu". Certainly the civilization of Egypt came from the Empire of the Sun in the land of Mu and it was once the colony of the Empire of the Sun, according to 'the lost continent of Mu'. So, we can infer Atlantis is the land of Mu, not only the Egyptian civilization was reproduced from Atlantis that is to say the reappearing of ancient civilization of Taiwan.

9. In March 2005, the accurate mold of bronze ware and iron ware were dug out in remains of Jiu Xiang Lan of Taidung in Taiwan. From the mold the archaeologists infer Taiwanese aboriginal had craft civilization technology that a factory produced in a large amount early, so the technology of bronze ware and ironware in Europe should spread in ancient times from people of Taiwan, who what was so called the Atlanteans.



There were the molds of bronze ware and cast iron dug out at Jiu Xiang Lan Remains of Taidung in Taiwan.

10. Certainly the alphabets of Phoenician, Mayas and all the European came from the motherland —— the Atlantis Empire, which was the Empire of the Sun. The ancient aboriginal of Taiwan had ancient writing that the Empire of the Sun left over, and was earlier than the Xia era of China (2000 B.C.) in the past. So the true features of the ancient alphabets of the world should spread from ancient Taiwanese since the Empire of the Sun.
11. The area of Indo-European family of nations, Semitic peoples and Turanian races were the colonies under the Empire of the Sun. Atlantis was the original seat of these nations, which were under the Empire of Atlantis that meant both the empire were the same one. So, this empire was the Empire of the Sun in the land of Mu and it was found in ancient Taiwan.

12. 12,000 years ago, North section of Snow Mountains in Taiwan volcanic eruption, landslide produced, in the wide mountain region of Ilan coast at northeast corner of Taiwan up to 800 km² avalanched into the sea. The capital Poseidonia in seashore fell into Pacific Ocean sea floor, and then the descendant thought Atlantis sank into the sea by mistake. In fact the Taiwan island and with whole resident did not sink into the ocean and become extinct, but just the survived people recognized by mistake that's it.
13. The landslide of Snow Mountains in Taiwan caused mega-tsunami, and its wave was up to more than several hundred meters high, certainly it formed the global appalling catastrophe, so just there were lucky survivors from a holocaust of a few residents, fled from cataclysm in the different nations of the old and new worlds. Some aboriginal of the whole world later spread the ancient legend of cataclysm to reach us.

The above-mentioned 13 propositions are admitted by masses, but except article 1: 'Atlantis was in the Atlantic Ocean' is quoted by the mistake; other propositions mostly conform with environments of Taiwan; especially in March 2005 in the east coast of Taiwan archaeologists already found the accurate molds of ancient bronze ware and ironware that were in conformity with article 9, so we can assert: 'Atlantis was ancient Taiwan'.

The ancient remains of the Empire of the Sun in Taiwan

The land of Mu was Taiwan that should leave over some ancient civilization trace of the Empire of the Sun in Taiwan. It have not been just paid attention to by everybody yet, now we point out the most important items as following:

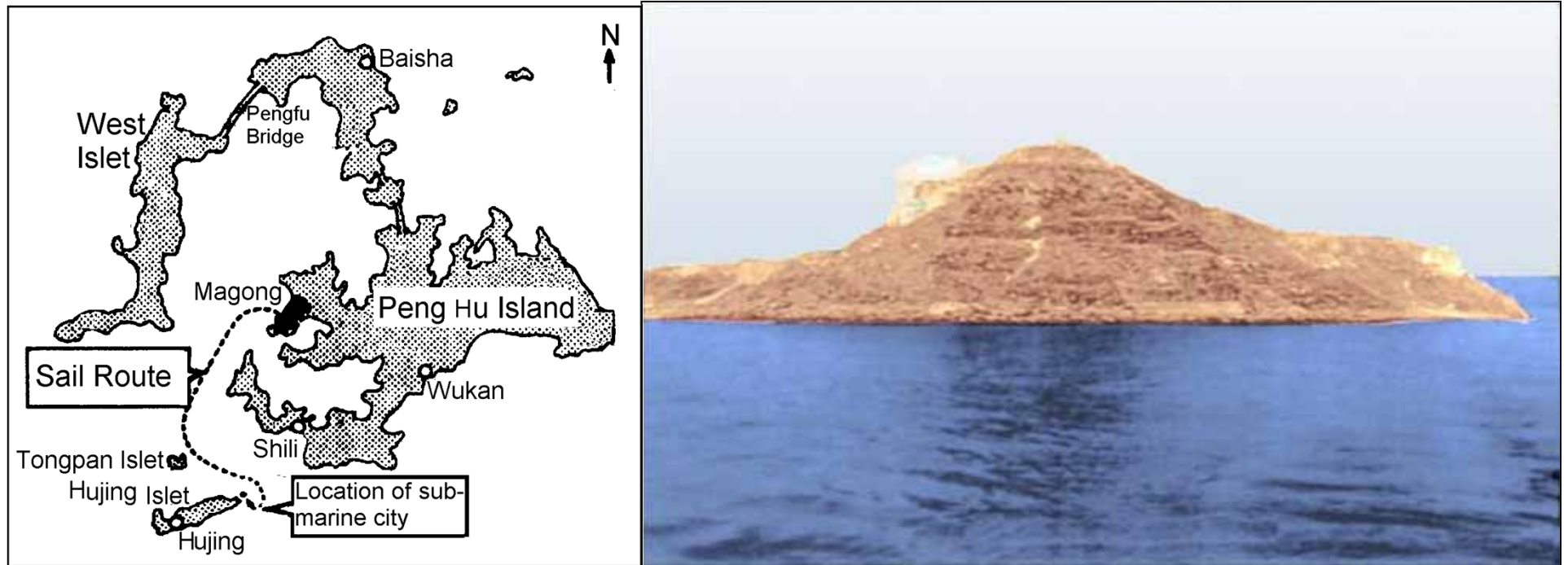
1. Some submarine constructions around Taiwan
2. Over one hundred artificial caves
3. Megalithic civilizations
4. Other remains of civilization

1. Some submarine constructions around Taiwan

There were some megalithic constructions of the Empire of the Sun to be built around Taiwan. After glacial period ended, the sea water went up and submerged them into sea floor:

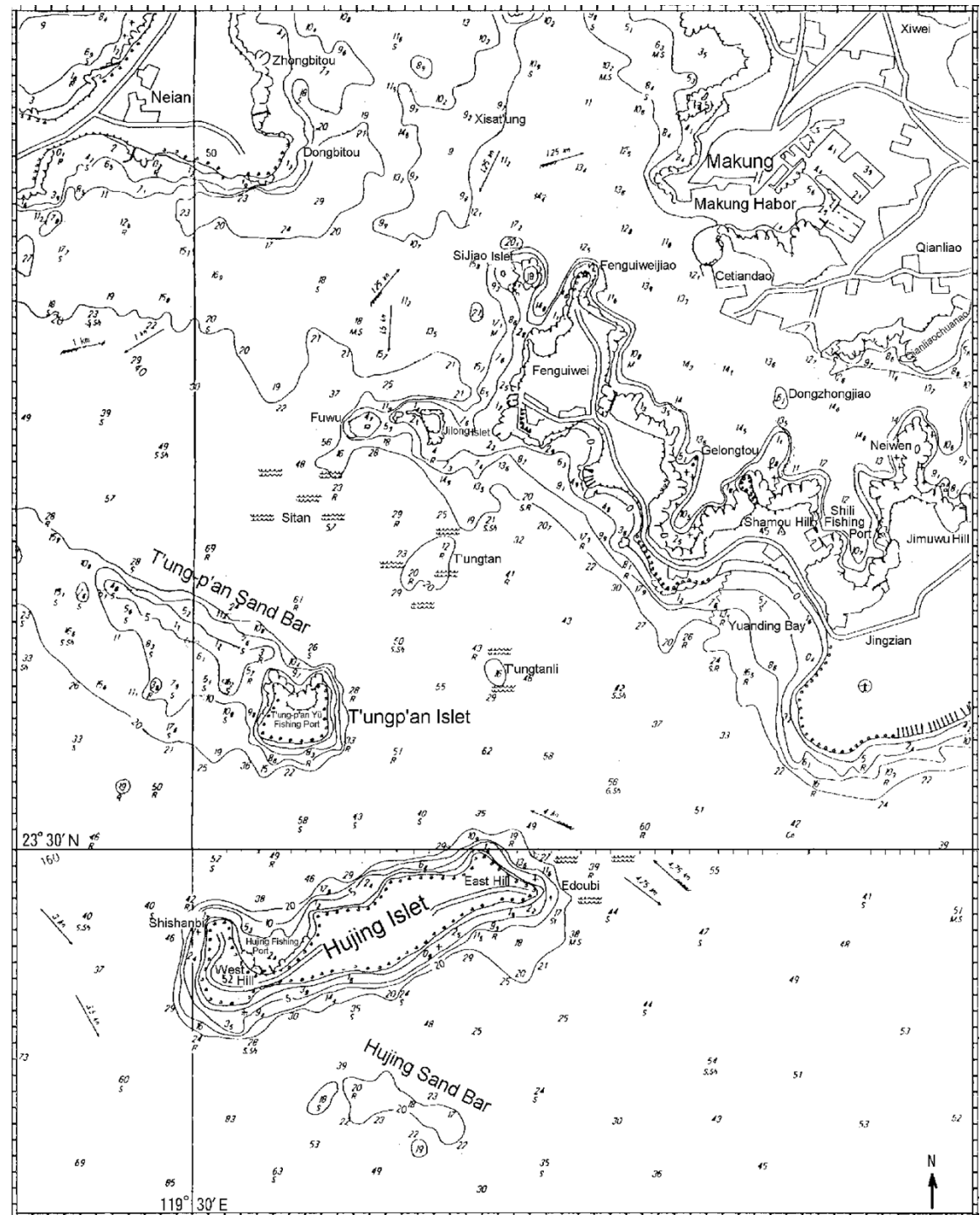
1. The submarine city beside Hujing Islet
2. The submarine stonewall near Dongji Islet
3. An ancient memorial altar near seashore at Maoao of Gongliao
4. The submarine rectangular slab stone at Taimali and submarine pyramid at Jiaroshui etc.
5. The submarine altar of temple on Yonaguni Island in Japan

1. The submarine city beside Hujing Islet of Penghu



The locations of the remains of submarine city, was found near the shallow waters of Hujing Islet.

The detailed sea chart of Hujing Islet waters



The course of diving and prospection in Hujing submarine city

- In October 1982, diving expert Hsinsi Xie led a team to Hujing Islet to dive and prospect, and got a lot of information. They went there many times.
- In November of 1982, diving expert Jan Su led a group of people to Hujing Islet to dive and prospect, and obtained many information.
- In September of 1996, professor Kimura of Ryukyu University, et al., accompanied with Hsinsi Xie to Hujing Islet to dive and film at the sunken city.
- In August of 2001, famous writer Hancock and scholar Mukuge reached Taiwan. They made up a team with Hsinsi Xie, et al., to dive and prospect at the remains of sunken city on Hujing Islet nearby.

Hancock confirms it is a civilization remains after diving and prospecting



Writer Graham Hancock indicates at the press conference meeting, the sunken city of Hujing Islet will be really probably the human lost civilization in ancient times.

The submarine city is called 'crisscross city'

“The general records of Penghu” recorded “transparent profound of Hujing”, which described a submarine city beside the east bank of islet of Hujing. Overlook from height of the bank had lines of form like city wall really; it enclosed the eastern end of the islet and was high-visible concealed in the seabed and its both ends were to the depths but vaguely gradually. Custom called “the sunken city of Hujing”, already for a long time legend. There are two city walls cross vertically and a big stone with a crisscross carving on it, so the submarine city is called 'crisscross city'.

There are 10 points to prove the wall of sunk city is the artificial construction

- 1. Both east-west and south-north of city wall straightly extend over 200 meters.
- 2. The 4 directions of city wall happens to point at the 4 right directions of east, west south and north in the Earth, and just crisscross vertically.
- 3. The city wall is ladder-shaped and regular in shape; its height and some data show it is the wall that forms the castle.
- 4 The distance between every other one of the city wall has a groove, and it covers with a lot of vertically and horizontally crossing grooves.
- 5. In the city still leave over some building-like stone pillars and the big carved stone of the cross.

6. There is a round watchtower of 20 meters in diameter that joins with the northern city wall.

7. Diver got a very right square stone of city wall, about 50 cm in square and 20 cm in thickness that showed the city wall was piled up artificially.

- 8. The city wall is piled up with the stone and used parallel method, and the surface and the seam are level and smooth that can insert the knife.
- 9. The shape of city wall is very carefully and neatly, and there are the same joints in size.
- 10. Scraping the front and rear of the wall covering, we can find whole of wall very level and smooth that shows the wall is artificial to build.

The wall of submarine city presents the straight line to extend limitlessly and the middle of the walls is concave



The sizes of trapezoid wall are: bottom wide 2.5 m, above wide 1.5 m and height 3 m. In the middle of the two walls of submarine City, the crossed place presents the concave form that may be the wave to pat for a long time.

The rock walls may be the city wall



The rock walls of Crisscross City stand upright in the sea floor to be similarly to the city wall, which are 3 m in height.

There is artificial mark of piling up at the submarine wall of Crisscross City



The part wall pours out already, but the horizontal texture shows to be the artificial sign.



A diver stand in the sea floor and draw out 5 inch thick seaweed, the city wall can be seen that is vertically closely piled up with the square stones.

The texture of city wall in sea floor is different from hexagonal basalt columns of Penghu and the squirted igneous rock breaks from the earth's crust.




The basalt of Penghu presents vertical texture (left). The crust of the earth broke in the Lailai seashore in the northeast corner of Taiwan, magma ejected and solidified the igneous rock in row that looked completely different from piling up the city wall in the sea floor (right).

The northern wall of Crisscross City joins a round construction



The diameter of round construction exceeds 20 meters, which shows it is built artificially.

Round constructions is watchtower



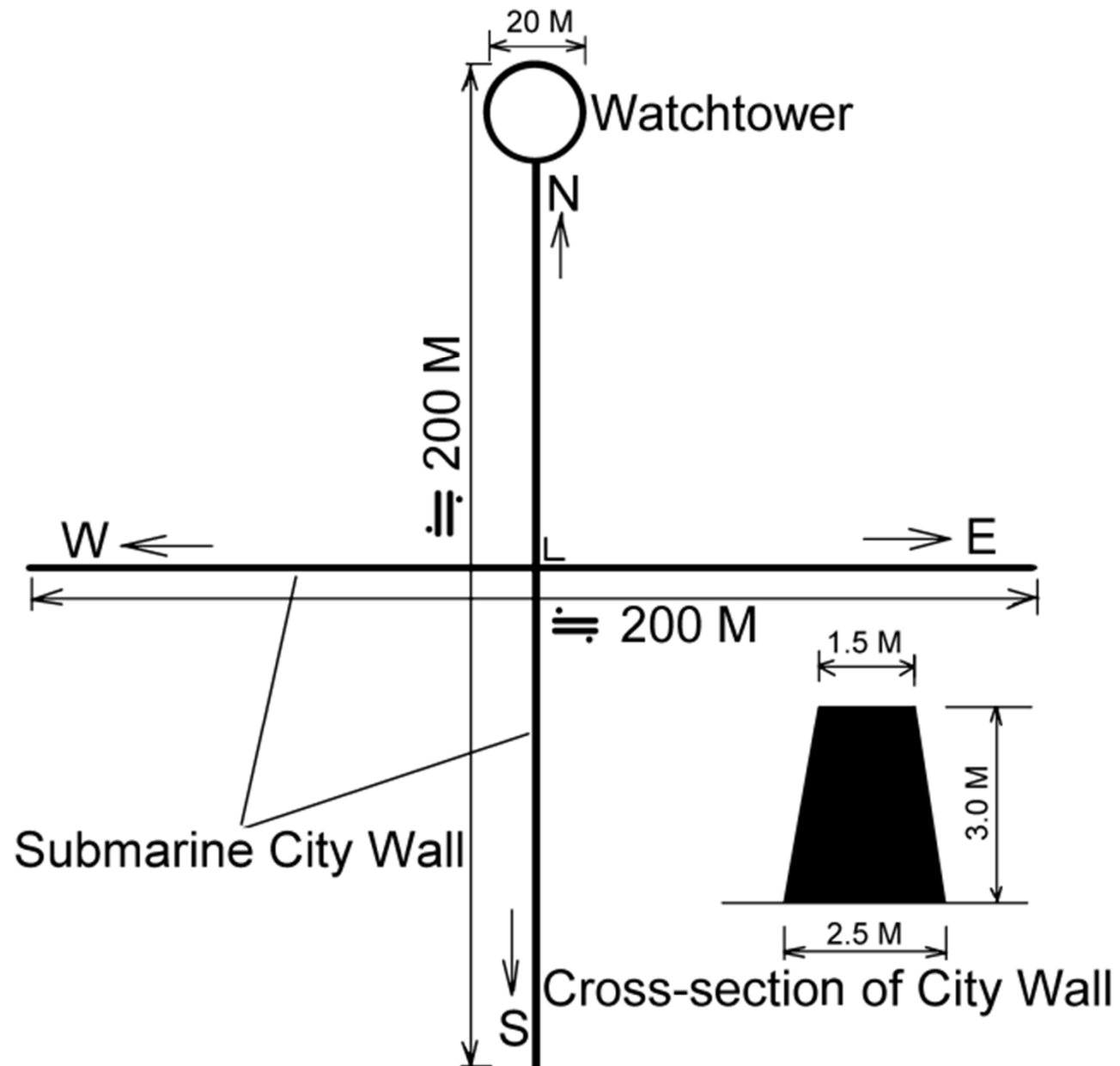
Comparing to the watchtower of Jericho City in Israel (left), the round construction of Crisscross City (right) should be also a watchtower, but it is bigger.

The pictures of wall of Crisscross City in the sea floor of Tiger Island were drawn by computer.



The directions of the city wall in the Crisscross city from east to west and from north to south are orthogonal and it is about 200 meters long respectively. The round structure of city wall in the North of Crisscross City should be a watchtower looks at more than about 20 meters for a diameter.

The figure of the submarine city



Computer drawing wall picture of submarine Crisscross City

The directions of city wall are exactly in east, west, south and north, square, and the length of both walls are about 200 meters respectively. The round construction of city wall is watchtower; its diameter is more than about 20 meters.

Crisscross City may be the oldest city in the world

In the fourth glacial period 12,000 years ago, the sea level is lower by 120 meters than now, and Taiwan Channel is continental shelf, so the submarine construction of Crisscross City can be built before it. It is the city of Jericho in Israel before 9,000 years in the oldest city of the world at present. The history of Crisscross City has more than 12,000 years, so it should be the oldest city of the world, and may be the urban trace of Mu-Land in ancient times.

Penghu submarine city should be the remains of the Land of Mu

The wall-like structure in the sunken city of Hujing Islet is built with basalt in regular ladder shape. The directions of the two wall are exactly in east-west and south-north exactly, and just crisscross vertically, and the length of both walls are about 200 meters respectively. There is a round wall of 20 meters in diameter to join with the northern city wall that reveals the artificial masterpiece. Professor Kimura of Ryukyu University considers sunken city should be the urban trace of the land of Mu in ancient times. It should be built in 12000 years to 30000 years ago.

2. The submarine stonewall near Dongji Islet of Penghu



The stone wall is high about 1 m, wide about 50 cm and long about 100 m.

The stone wall was piled up well arranged by the lump of stone



The stone in the wall is piled up and arranged well shows it is artificial.

3. An ancient memorial altar near seashore at Maoao of Gongliao

There are three huge stones near seashore at Maoao of Gongliao originally; three huge stones respectfully present platform for sacrificial offerings to hold a memorial ceremony. Ancient Ketagalan people pay homage to the mother of the Earth to hold a memorial ceremony in here, orientation the big rock of baboon face shape in Laolan hill. Behind the 3 huge stone there are other constructions of stone that is the place that ancient everybody's clansman assembled and offered sacrifices to paying homage to, but the three huge stones only have one left today.

The huge stone at Maoao is the place
to offerings and pay homage



The huge stone is different from low stone quality to show it
is moved from other place.

Submarine constructions at Maoao



The submarine platform (left) and stone wall (right) are the place that ancient everybody's clansman assembled to pay homage to the god.

4. The submarine constructions in the other sea floor of Taiwan

- Under the coastal waters of Taimali in Taitung, there is a flat megalithic construction about 200 meters long — submarine platform and cliff pavement; this platform of sea floor has been dealt with artificially, and the cliff pavement is piled up by rock about one cubic meter, and there are several dozen steps.
- Once Fisherman dived under sea 20 meters deep in seafloor at the coastal waters of Jiaroshui in Kending national park and saw an altar-form platform of pyramid construction, which was wide in 40 meters square, 15 meters high, and at the top a platform was in 10 meters square.

5. The submarine altar of temple on Yonaguni Island in Japan

- In the south shallow waters of Arakawabana in Gonaguni Island of Ryukyu about 250 m a submarine construction is found that east-west is about 200 m long and southnorth is about 40-50 m wide. The construction is about 20-25 m above the seafloor and 5 m beneath the sea level.
- The whole construction seems neatly as is cut artificially, the raised angle assumes the right angle. According to the investigation, it is considered to be the ancient remains and may be an altar of temple.

the temple remains of Gonaguni Island in the sea floor



A bird's eye view of the temple
remains



An upward view of the temple
remains

The top views of the temple remains of Gonaguni Island in the sea floor

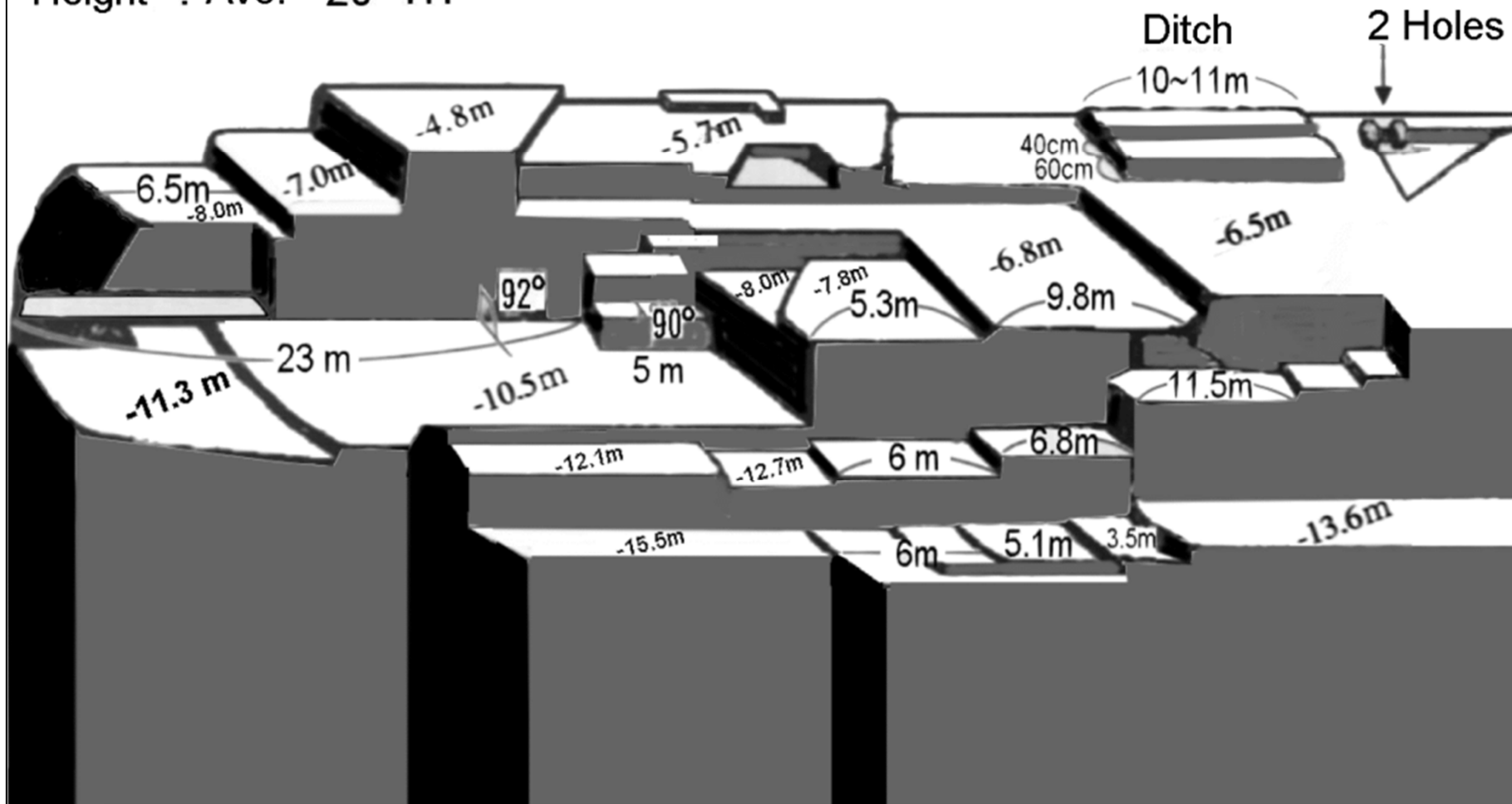


A perspective drawing of the temple remains of Gonaguni Island

Length : 110~120 m

Width : 40~50 m

Height : Ave. 20 m



2. Over one hundred artificial ancient caves in Taiwan

The people of Taiwan dug caves for the dwelling in the 4th glacial period

Taiwan has been wreaked havoc by the ice and snow in the fourth glacial period, people of the Empire of the Sun need to tide over several ten thousand years in the abominable living environment. The best method is that they seek survival but dig caves and make for the dwelling in order to avoid the severe cold weather, and then they could survive and propagate.

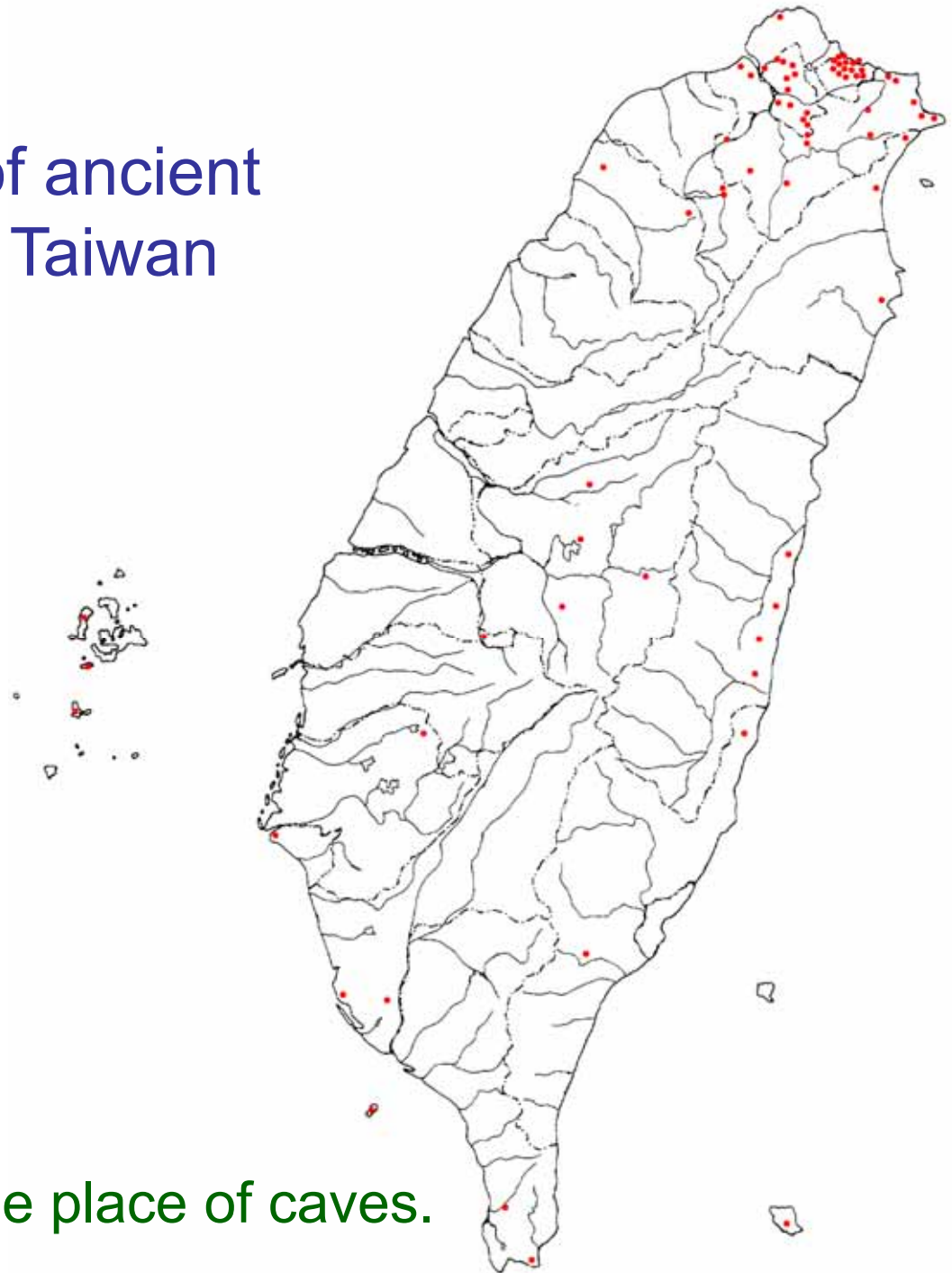
The ancient Taiwanese cave in the materials of historical book

- In 1400 years ago, “*Ryukyu Memoir of Sui Book*” described: Ryukyu Country (Taiwan) in the sea. Many caves were in there,.... The chieftains lived in caves to manage the country. The data show that many ancient caves in Taiwan and the ancestor are all inhabited in the cave.
- There were many Taiwanese caves in Sui Dynasty, paradise recorded on the Chinese ancient book was here, and these caves were artificial that Taiwanese ancestor dug, regard as their residence, and near some entrance of caves left the shell mound.

Over one hundred artificial caves in Taiwan

The famous ancient caves of Taiwan have more than one hundred in 73 places, all excavated artificially. Among them 2/3 is in the north of Taiwan, the density is the highest area in the world that shows north Taiwan is the important place of the Empire of the Sun in the land of Mu. Reveal the north of Taiwan is the important strategic place of the Empire of the Sun in the land of Mu.

Distribution map of ancient famous caves in Taiwan



The red dot  denotes the place of caves.

The ancient caves of Taiwan are ancient's intelligent masterpieces

The ancestors of Taiwan have superb technology to dig out enough caves. It is suitable for glacial period and lives for a long time and as the place that is survived and multiplied. They pick the fruit near the entrance of a cave at the height and fish for the abundant fish and shellfish in the river or sea in the low entrance of a cave, live the life like celestials. There are very superior designs in the ancient caves in Taiwan, have the designs of 15 items of civilization that are all ancient's intelligent masterpieces.

15 items of ancient caves in Taiwan are designed superiorly

1. The entrance of a cave lies in the place of the draft to take the funnel type, in order to ventilate.
- 2. The Caves have several exits in order to prevent the caves fall in and seal up.
3. The caves have small holes about 20 cm in diameter openly to the ground to act as the air ventilates.
4. There are large-scale platforms in the caves that can hold several dozen people and gather a meeting.
5. The caves have the slope of undulating height that is beneficial to drain off water.
6. The large-scale cave is excavated the well separately that is for the occupants in cave to drink.
7. The caves are from the mountain ridge downward and open to the seashore that the occupants can fish with a net and pick up the shellfish to allay hunger.

8. The caves are excavated in the hard quality rock, avoid weak geology, in order to avoid falling in, and guarantee the security of person.
9. The entrance is narrow but the inside is spacious in the cave, in order to avoid huge beast's invading.
10. Enter the large entrance of a cave, and then divide into two narrow caves in order to avoid huge beast's invading.
11. There are two entrances, the southward and northward, in a cave, in order to ventilate with the favorable air and keep nice and warm.
12. When the cave was excavated the aborigines used high technology to cut rocks.
13. Utilize the stakes or the stones to act as supports, and then excavate caves.
14. At the intersection of the caves, from head to foot storey is ganged up with the shaft.
15. The cave follows the slope of hillside to build, it is not too deep to be overhead, and do benefit to coming in and going out and ventilating.

The aborigines of Taiwan
used high technology to cut
rocks



*In the broken stratum
supports with the big
stone*



The big rocks support inner
wall of cave near 7-Star Pile at
Gongliao.

The cave near 7-Star Pile at Gongliao



This is the entrance of a collapsed cave near 7-Star Pile of Gongliao. Enter the cave and see the shaft promptly, it is the three-storey intersection place of 3 caves under the ground.

The cave has the air vents nearby



There is an air vent, nearly 20 cm in diameter, on the ground apart from the entrance of the cave about 30 m, and there are four or five vent holes nearby.

The large entrance of cave by the sea in Keelung Mountain



The entrance of cave is about 6 m high, and there is spacious space which thirty people can stand side by side.

There are 2 entrances of the Bat's cave



The Bat's cave in Keelung Mountain has two adjoining entrances and there is fresh water well in the cave. The spacious cave can hold large quantities of people to get a meeting, and it extends several kilometers.

Cave in Laolan Mauntain at Gongliao



Laolan Mauntain is more than 300 m high, in there the entrance of cave in the ridge and it is through to the sea.

Caves at Fanashan in 4th Nuclear Power Plant at Gongliao



No. 1 Cave



No. 2 Cave



No. 3 Cave

Glittering in the cave wall of Fanashan at Gongliao



The cave walls of No. 1 (left) and No. 2 (right) Glitter with metal color that is produced at smelting the metal long time ago.

Cave at Liandong Junior School at Ruifung of Taipei County



The cave is about over one hundred meters long. The picture presents the funnel type at entrance can collect the north wind to blow into caves, increase the air and circulate. The cave wall is a rock quality that shows the cave is an ancient artificial construction.

The cave of Gong-zi-liao at Keelung



The ancient cave at Keelung extended to fort of Gong-zi-liao, but it collapsed and closed.

The biggest cave of Datun Mountains at Beitou



There are over 30 caves in the Datun Mountains. This is the biggest one at Beitou near the ancient road of Xinghuliao.

A large cave at homestead of Gu in Yangminshan



On Yangjin highway at the nearby entrance of Yangmingshan National Park, there is a large cave at the homestead of Gu. From the cave divides into several caves again, leads to different outlets.

3. Taiwan is the homeland of megalithic civilization

There are ten kinds of megalithic
civilization form in Taiwan

There are 10 kinds of megalithic civilization form
distributed in the world that all appear in Taiwan,
including:

1. Stone tower ; 2. Megalithic pile ;
3. Stone pillar ; 4. Stone array ;
5. Rock carving ; 6. Megalithic wall ;
7. Stone wheel ; 8. Stone coffin ;
9. Monolith ; 10. Stone statue.

Stone Tower : Pyramid of Qixing Mountain at Taipei

Pyramid of Qixing Mountain at Taipei lies on the highest peak, east peak and south peak intersection platform, the elevation is 1052 meters. It is a precipitous small hillock of the triangular cone, from the low place is more than 20 meters high. It is a spout of small ancient volcano originally, on the cone of volcano later increases a lot of stones to pile up, and fills in the hollow part into an intact Pyramid of triangular cone. Present the east-west trend in the north and the south points to the south, its summit and Samao-Shan trough form the direction of south.

Pyramid of Qixing Mountain



views from south



views from north

The piled up form of Pyramid stone shows the artificial sign



This is the inclined plane of Pyramid before remove coverings (left) and after removing (right).


Piled stones of Pyramid have been weathered into no edges and corners



The piled stones of Pyramid in lower layer have been weathered into round shape, which shows it is very old that should have a history of ten thousand years.



Stone Tower : 7-star Piles at Fulong of Gongliao



7-star Piles are piled with seven artificial piles of rock. The megalithic piles are piled like the Pyramid from far view. This is a biggest one. Inner cave of the tallest Pile is suitable for people's entering and passing through.

Megalithic Pile : Heaven altar in Qixing Mountain of Taipei



Megalithic pile is
built with 6 big rocks
artificially.

There are 3 steles and a pond of Lune
shape in front of the heaven altar.

Megalithic Pile : The trace of megalithic piles looks like a big dragon



There are 10 megalithic piles on the southern slope of highest peak of Qixing Mountain that looks like a big dragon and each pile is over 2.5 meters high.

Megalithic Pile : Fanjingshih at Chaigongkeng Mountain of Taipei




Fanjingshih means the stone of reverse compass. It is similar to baboon's face (left) and we can find out several huge stones are piled together (right).

Stone Pillar : Saoba stone pillars at Wuhe Remains of Hualian



Saoba stone pillars locate in the tableland of Wuhe. The bigger one is 6.7 m high, 1.8 m wide and 0.5 m thick that is the highest artificial stone pillar in Taiwan. The direction of the major axis is about east-west, and it have the title of 'the stone pillar in millennium'.

Stone pillar : Lune stone pillar at Peinan Remains of Taitung



The original
Lune stone
pillar

Lune stone pillar is a slate, which is 4.5 m high. By inference this slate stone pillar is a part of the house. The material of the stone pillar of this slate was loaded along Peinan River from remote Central Mountains.

Stone Array : Wuhe Remains at Ruisui of Hualian

Wuhe Remains in the tableland of Ruisui distributed into an ellipse, the length from north to south is about 600 meters and about 400 meters wide. There are many stone pillars, male stones and female stones in this region; i.e. stone array. The famous stone pillars are the 2 Saoba stone pillars, which only remain today, the other stone pillars have already disappeared.

Stone Array : Peinan Remains of Taitung

At the beginning of the twentieth century, Japanese scholar Kano Tadao has found at Peinan Remains of Taitung that erects and arranges countless of stone pillar group; i.e. stone array. Changed its course, widened and set up such projects as new station of Peinan etc. in the railway of east line in 1980, remove countless stone pillars, only have lonely Lune Pillar left today.

Stone Carving : Moiré Chart of Qixing Mountain at Taipei



Megalithic wall is not the hexagon stone piled up, but carve from monolith into 'Moiré Chart' like geometry. Its nick has fully 5 cm, lines are very clear, absolutely is not eroded by nature. The geologists confirm it is a pattern of artificial carving. Its times are several ten thousand years ago.

Stone Carving : Male and female stone at Longlong Shan of Gongliao



These are male stone (left), female stone (right) and stone carving of male chart and female chart. It should be a memorial ceremony relic of making ceremonial obeisance to the Universe or the worship of sexual organ.

Male stone looks like male sex organ

The male stone form is like the male sex organ and erects, It is 273 cm high and the head has special shaping indistinctly, looks like the glans of penis; There is a dainty perfect circle in its middle position of under part; i.e. Male Chart, and the circle carving are 18.5 cm in diameter, 8 cm in width and 3 cm in depth.

Female stone looks like female body

The length, width and height of Female Stone are about 4 m, 2 m and 2 m individually. There is a concave form of a hemi-sphere carving in the corner; it is like women's genitals; i.e. Female Chart, and it is about 21 cm in diameter, 16 cm in depth.

Stone Carving : Laolan Shan stone carving at Gongliao of Taipei



Stone carving (left) slightly presents the rectangle, about 1.2 m long and about 70 cm wide, carves a lot of lines and figures on it. The other one (right) has a sailing boat that showed already there was a technology of navigation at that time and the ability to sail to ocean. The two stone also carved the statue of beast's body but man's head that can be found just at the totem of 'The Classic of Mountains and Rivers', which was written more than 2,000 years ago.

Rock Carving : There are 4 remains of stone carving at Wanshan

Rock carvings of Wanshan are in Maolin village of Kaohsiung, are found 4 places: Kopaca'e, Copilrili, Salrakinae, Takalravoe, and have already listed in the 3rd national historic site and protected. according to the researchers study and judge, the 4 remains of stone carvings are not all the tribe of Wanshan possess, but ancient relics, it is still unable to be made known its source and answer to a mystery so far. Kopaca'e carving:



Wanshan's rock carving at Maolin of Kaohsiung



Salrakinae carving



Copilrili carving



Takalravoe carving



Kopaca'e rock carvings of Taiwan accord with China's



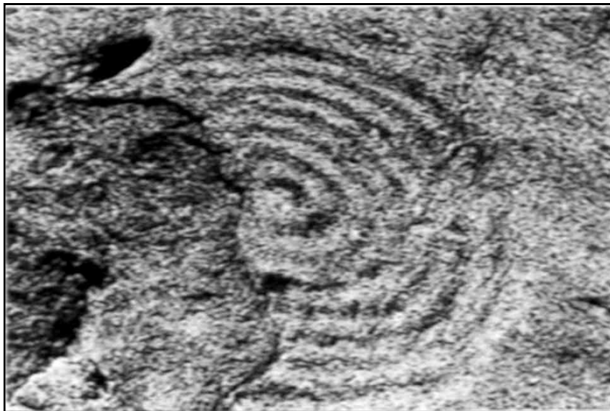
Concentric circles



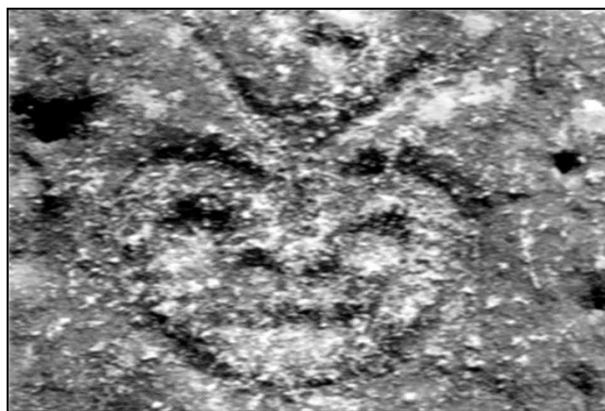
Man's face



Man's face



Concentric circles
of Helan-Shan



Man's face of
Helan-Shan



Man's face of
Lianyun harbor

Rock carving culture maybe transmits from Taiwan to China

Both Taiwanese and Chinese culture system of rock carving are similar. By the research of rock carvings of concentric circles and man's face, China's ancient civilization is with the fully accurate and believable materials of archaeology now, prove that set out from the primitive culture in prehistoric Pacific Ocean that may transmit from Taiwanese aborigines through Lianyun harbor to the whole of China.

Megalithic Wall : Gravida stone of Dulan Remains at Donghe of Taitung



There are two square prominences and round swelling below it in the megalithic wall that make people associate it with pregnant woman, so known as the gravida stone. Its main function or meaning is not so obvious. Left is the front of it and right is the back.

Megalithic Wall : Gravida stone of Beisanan Remains at Changbin of Taitung



The front of gravida stone



The back of gravida stone

Stone wheel : Zhongyong Remains at Changbin of Taitung



The other name of stone money is stone wheel or slate with hole. Stone wheel is oblate with a hole in the middle, partly likes the form of wheel or Chinese ancient coin form with square hole.

Stone Coffin : Rock coffin of Beishou-lian Remains at Chengong of Taitung



Rock coffin is a rectangle rock trough, which made of monolith. It is 2.64 m long, 1.5 m wide and 1.32 high and leaves in Taitung County Culture Center now.

Stone Coffin : Rock coffin of Xinshe remains at Fengbin of Hualien



It is similar to rock coffin of Beishoulian remains, now is in National Museum of Taiwan History at Taipei. It is 2.25 m long, 0.85 m wide and 0.94 high, and an outlet is in the center of bottom.

Stone Coffin : Rock coffin of Dulan Remains at Tunghe of Taitung



Stone Coffin : Slate coffin of Taimali Remains at Taitung County



Slate coffin is made of a lot of slates to become a stone coffin, which buries the human's body of dead.

Monolith : A lots of monolith was found in Taiwan

Monolith belongs to one of monolithic civilization, its divides into two main forms: shoulder stone (also called male stone) and slotted stone (female stone). The scholars think those are probably by original image or statue formalization and abstract result that are thought to relate to such behaviors as the religion, ceremony or offering sacrifices to, etc.. It is also said that the monoliths represent the worship of sexual organ. There are a lots of monolith was found especially in eastern Taiwan, but the real use has not been bright so far.

A pair of monoliths of Taiyuan Remains at Donghe of Taitung



The former is about 1.2 meters high.

Shoulder monolith of Baisanan Remains at Changbin of Taitung



The left is slotted monolith and the right is shoulder monolith.

Above: shoulder monolith
Below: Slotted monolith

Shoulder monolith of Zhongyong Remains at Changbin of Taitung



In 1930 Japanese scholar Kano Tadao has found monoliths over everywhere at Zhongyong, which is the place of most monoliths in Taiwan.

The existence of monoliths in the present at Zhongyong of Changbin




The left is a lot of monoliths in the show room of Zhongyong primary school, the right is the flower bed of Zhongyong community: Stone money, shoulder monolith and allotted monolith.

Stone Statue : Eagle stone at Bisha fishing port of Keelung



The characteristic of eagle stone (left) at wing and head obviously has mark of artificial carving, but watching it from other direction completely loses its shape (right), this is a characteristic of megalithic statue in Taiwan.

Statue of eagle is damaged by typhoon



The wing shows obviously in 2001 (left) and it has already collapsed in 2005 (right).

Stone Statue : Statue of parakeet at Taoyuan



The wing and the body of parakeet stone seem lifelike; it's a pity the head has already dropped.

Stone Statue : Kylin Remains at Chengong of Taitung



This is a humanoid stone image at Kylin Remains.

Stone Statue : Goat shape at Bisha fishing port of Keelung



Statue of goat at the hillside beside Bisha fishing port of Keelung, it is about 2 meters long. There are several stone statues of animal.

Stone Statue : Tortoise shape
at Qixing Mountain of Taipei



Carving the meticulous hexagon tortoise-shell pattern with tortoise's body, the head of tortoise stretches out the long neck and obviously carved eyes and mouth are lifelike.

Stone Statue : Animal altar
in Qixing Mountain of Taipei



Above the artificial wiped platform has two dinosaurs are exactly like kissing each other.

The home land of megalithic civilization should be ancient Taiwan

According to the record of history, The earlier the civilization develops, the more its kinds are. The megalithic civilization of the world has ten kinds of forms altogether, each distributes in all parts of the world, only ten kinds of those are all appear in Taiwan that should prove its homeland may be most possible in Taiwan.

Civilizations of Mu should prove ancient Taiwan may be Mu-Land

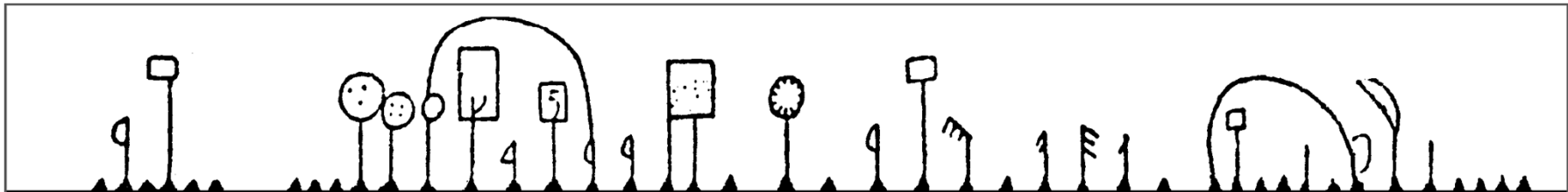
- There are the most important three items of the Remains of lost civilizations: submarine constructions around Taiwan, over one hundred artificial caves and megalithic civilizations, all of these still in Taiwan now that show the remains of the Empire of the Sun are still in Taiwan.
- There are other ancient civilizations events of ancient ages in Taiwan as follows describe. All of those also can prove the land of Mu may be the ancient Taiwan.





4. The civilization events of ancient times in Taiwan

- 1.The ancient writings of civilization relic in Taiwan
- 2. Cultural exchange between Taiwan and China in the remote ages
- 3. In ancient times the Shell Currency of China imported from Taiwan
- 4. The ancient industrial area of Ketagalan Tribe in northern Taiwan
- 5.Taiwan is the Fairyland of Peng-Lai

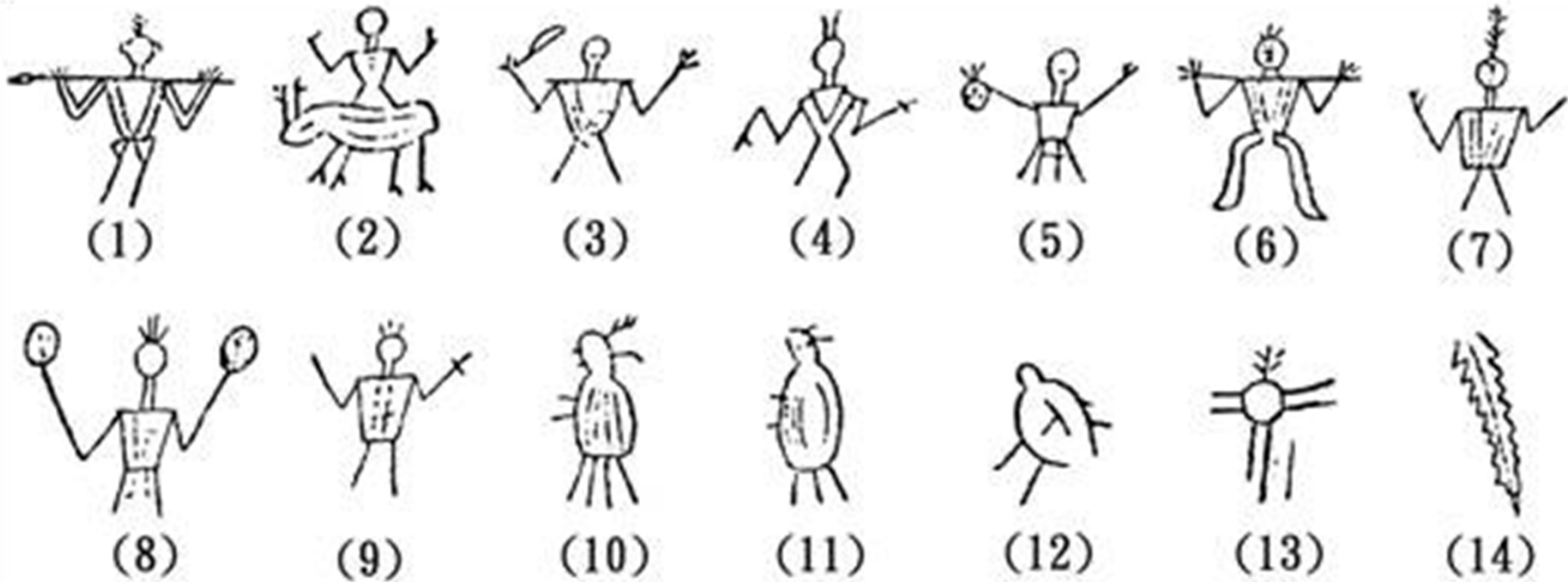
1.The ancient writings of civilization relic in Taiwan

The ancient notation of events of Bunun Tribe in Taiwan



The notation of events is more superior to tie knots of events. Each characterization has its meaning, for example:  denotes one day;  denotes go hunting;  denotes basket filled with millet;  denotes spade, etc.

Hieroglyph of Paiwan Tribe

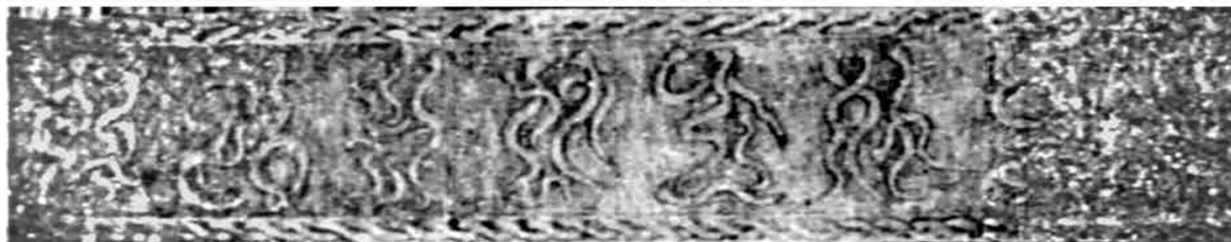


Each drawing has its meaning, for example: (1), the aborigine wears gorgeous upper cloth, piercing spear and feather ornament. (2), child rides deer; (3), the aborigine wears gorgeous upper cloth and right hand hold a knife, etc.

The ancient scripts of insect-snake style in Taiwan




This is the relief scripts of wood-carving of Paiwan Tribe at Taitung County.



The existence of ancient script in Taiwan was proved


- The Yatang Corpus, a writing of Yatang Lian more than one hundred years ago, described with : “ In many hills and scenic spots, there is all the tadpole script of steles, which cannot identify. The tadpole script was earlier than large seal style of Zhou Dynasty. Has the Chinese come to Taiwan before Three Dynasty about 4,000 years ago?”
- According to this record, in Qing Dynasty there were many writings of ancient stele and antiques in Taiwan earlier than Three Dynasty, but now it almost lost.

The tadpole script of stele was found at Sun-Moon Lake



From the history of script, the tadpole script of Taiwan was earlier than the script of Yi Emperor Stele.

The script of unearthed stele at Keelung



The unearthed stele of remote antiquity was more than 5,000 years on the peace isle of Keelung. It is stored at Kyoto Royal House Museum in Japan now.

The Stele of Tiger Script




Some meaning of scripts cannot understand beside the stele of script “tiger” in the old way of Chaoling.

A script of relief stele in the front hill of Laolan at Gongliao village




The scripts of the Empire of the Sun



(I) denotes ancient Indian scripts; (E) denotes scripts of Lungo Lungo on Easter Island. Both are probably the scripts of the Empire of the Sun, and are similar.

The totems of tattoo pattern of Paiwan Tribe in Taiwan



Some scripts of the Empire of the Sun are similar to the totems of tattoo pattern in Taiwan.


2. Cultural exchange between Taiwan and China in the remote ages

《*Book Scripture*》 recorded Taiwanese aboriginals paid tribute to China

《Book Scripture》, one of the oldest historical books in China, recorded as follows: "The native people on the island wore gorgeous clothes. The cloth set with shells and citrus were, under imperial decree, taken as the tribute to China by sea." According to Mr. Bikisjuma, "People on the island" shall refer to the Taiwanese aboriginals. Professor Bikisjuma, a famous Japanese scholar, said history determined that Fairyland of Peng-Lai was Taiwan and there were cultural exchanges between Taiwan and China about 4,200 years ago before the foundation of Hsia Dynasty.

Taiwanese aboriginals' gorgeous clothes set with shiny shells

A gorgeous cloth with shiny shells



A vest sewn with shells



A skirt sewn with shells

Ornament set with shiny shells of Taiwanese aboriginals

Ornament set
with shells in
breast



Ornament
set with
shells in
hand



Ornament
set with
shells in
foot



Ornament
set with
shells in
head



The ballad explains the ancient cultural exchanges of Taiwan and China

Man and woman of Pingpu tribes join to drink in answer to singing, both praise and admire each other, that was the style of men and women antiphonal singing in 'girl called the crowing of cocks' in Zheng Feng of "the Book of Songs" in china. We can imagine that there are cultural exchanges early in ancient between China and Taiwan.

3. In ancient times the shell currency of China imported from Taiwan

Japanese scholar inferred shell currency of China imported from Taiwan



Cypraea tigris

Cypraea Tigris was the shell currency of China 5000 years ago.

Professor Bikisjuma, a Japanese scholar, inferred that “Baby-Safe Shell” used as the materials of currency as shell currency of China about 5,000 6,000 years ago. “Baby-Safe Shell” is the *Cypraea Tigris*, a kind of seashell and a scientific name of cowry or cowrie, which is the patron saint for safe delivery of the baby.

Taiwan influenced the Chinese economy in the remote ages

Cowry grows in the tropical marine coral reef. The domain of China was only restricted in the north before Shang Dynasty about 3500 years ago, and no cowry was produced along its coasts. Due to southern warm black sea currency, Taiwan and its neighboring isles teemed with cowry, so the shell currency all in China were supplied by Taiwan that indicated Taiwan influenced the Chinese economy in the remote ages.

Shell currencies of San-Hsin-Tui have been proven as cowries of Taiwan



Cowries are discovered in San-Hsin-Tuin of China

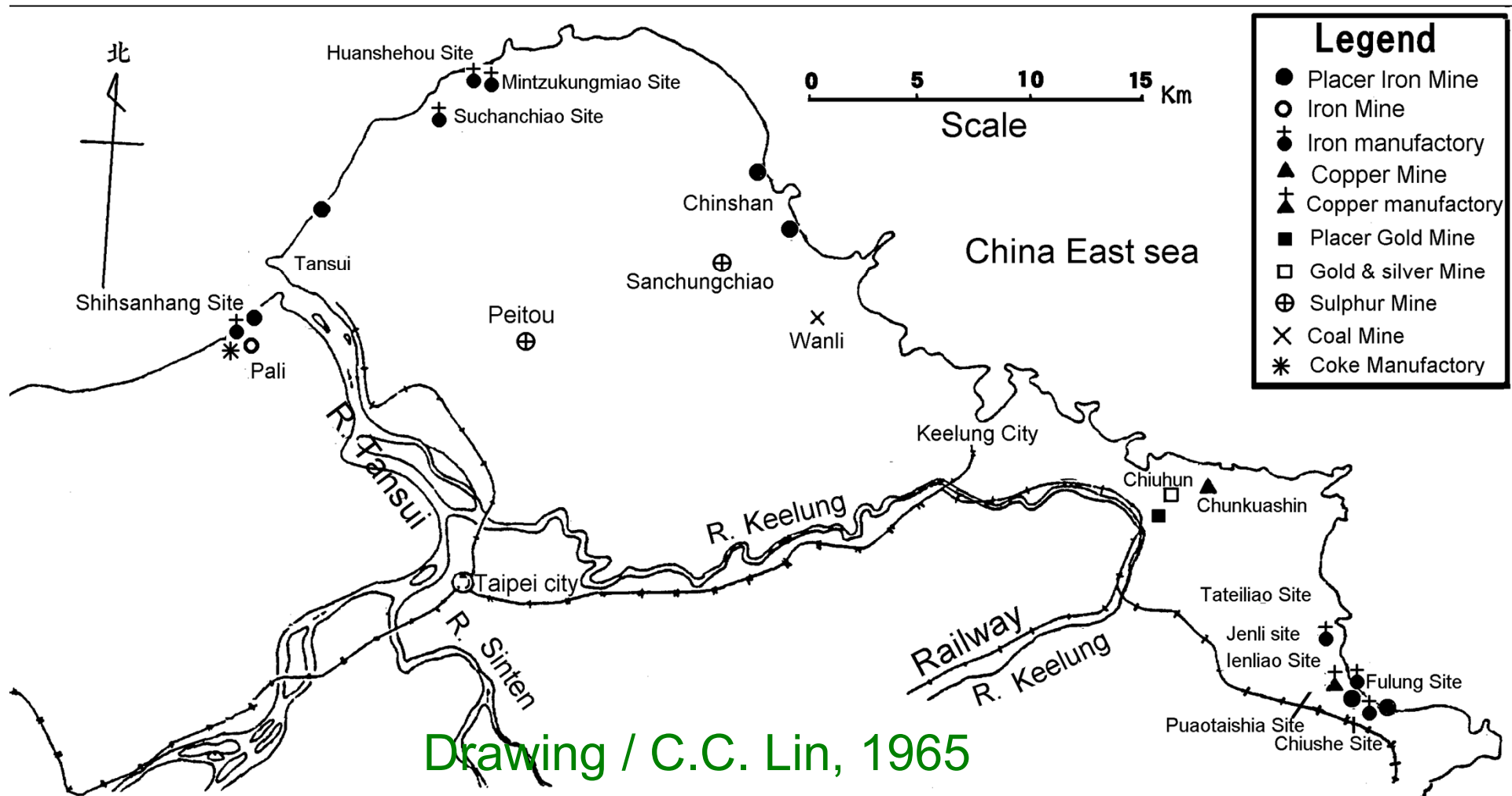


Cowries are found at Northeast Cape of Taiwan

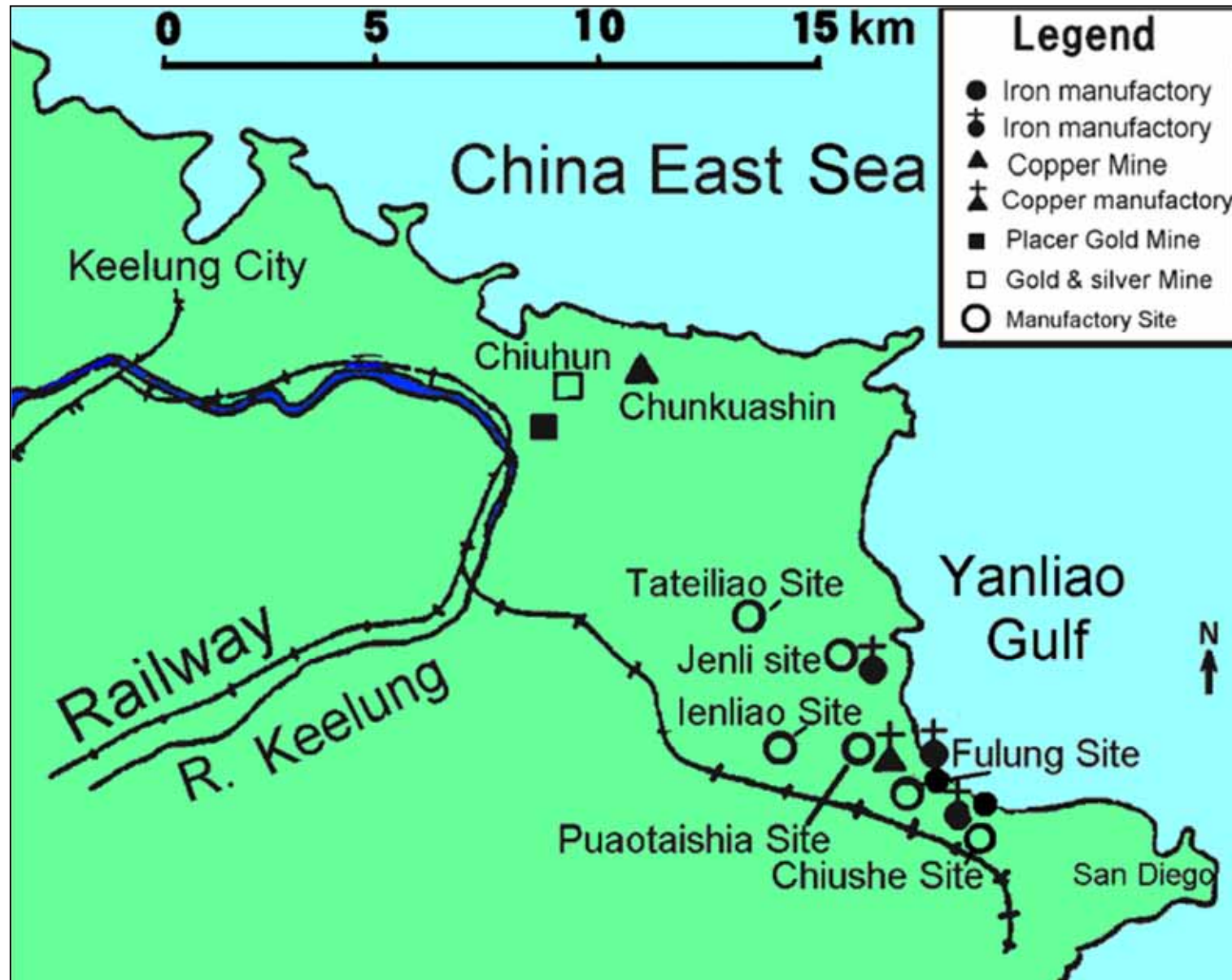
The cowries in the two pictures look as the same that proves the ancient shell currency in China came from Taiwan.

4. The ancient industrial area of Ketagalan Tribe in northern Taiwan

The map of ancient industrial area of Ketagalan
Tribe at northern Taiwan



The map of ancient industrial area at northeastern corner of Taiwan



The smelting plant of earlier generation of Ketagalan tribe

“East Sea view scheme” described: ‘Striving spreading recently, yet there are gold, silver and copper mine behind the mountain’. Here is the area of Jiufen and Chinkuashih. A large number of wood coal, fine coal, anthracite, coke, pumice, silver residue, copper residue and iron residue are found in the area of Yanliao gulf sites in recent year that mean a ancient smelting plant of Ketagalan tribe in there. There are colliery industry, iron mining industry, copper mining industry, gold dust mining industry and gold and silver mining industry in this ancient smelting industrial region.

Mining industry of Taiwanese Ketagalan tribe

Professor Chao-Gi Lin said: “Ketagalan tribe people are the famous hand at mining and smelting, engages in adopting sand iron and gold dust in their area of residence, and exploits such ores as coal, gold and silver, copper, sulphur and iron-smelting etc. When the Han people begin to move in Taiwan, they have superior mined and refined technology already. Ketagalan tribe people are pioneers of the mining industry of Taiwan, and the Han people and Japan people are their undertaking inheritors. By the historical data discussion, iron-smelting, paper-making, technology of quarrying sulphur of China may be spread into by Ketagalan tribe people.”

The unearthed materials of industrial products in the Yanliao Gulf sites



wood coal, fine coal, anthracite



cokes



Iron residue



Pumice



Silver residue



Copper residue



The Jomon potteries about 4,000 yr B.P. were unearthed in Yanliao gulf sites of ancient industrial area.

Shell currency of mill site at Gongliao



ancient shell currency: cowry



Taiwanese Baby-Safe
Shell: Tiger cowry

The mill site of ancient clothes with shiny shells at Gongliao



The mill site of ancient clothes with shiny shells was found at the south bank of outlet in 4th nuclear power plant.

The manufacture process of ancient clothes with shiny shells :



1. Knocking shell into slices (left), then mix with hard thin stones, and put into waterwheel stone mortar, then use hydraulic power to grind.
2. After grinding, the surface of shell slices is smooth and burnish, and some stone mixes with it (middle).
3. Picking the long ground shell slices to decorate as the ornament shell slices (right), then pierce a hole with a string to become an ornament set with shell slices.



4. Picking the round ground shell slices to decorate as the ornament shell beads (left), and then pierce a hole with a string to become an ornament set with shell beads.
5. After grinding, the broken bits shells and fine stones become garbage (middle).
6. The garbage field of anciently weaved shell's factory in the northeast corner of Taiwan (right).

國科會臺大貴重儀器使用中心 C-14 DATING SYSTEM 服務報告書

使用者姓名：林勝義

收件日期：1999年12月08日

主管姓名：

完成日期：1999年12月20日

服務單位：八番坑文史工作室

報告日期：1999年12月27日

測定結果：

NTU Lab Catalogue No. NTU-3249

Description shell

Sample ID K01

$\delta^{13}\text{C}$ 1.9 ‰

* Radiocarbon Age 3510±40 BP

$\Delta^{14}\text{C}$ -357.9 ‰

** Per cent modern 64.6±0.4 %

Tree-ring calibrated age: (See attached sheet(s))

The midden of
cowry at Gongliao
was dated more
than 3,500 yr B.P.

儀器負責人簽章：



技術員簽章：



Gongliao mill site is earlier than San-Hsin-Tui of China 200 years

According to the report of dating, at Gongliao mill site the unearthed shellfish had a history of 3510 ± 40 years old, At that time, the world history was Egyptian initial one, the historical relic was even earlier than 3,300 years at Shang Dynasty at San-Hsin-Tui of Sichuan in China too. This is the north ancient cultural garden of the most great industry of Taiwan, and may be the ancient industrial area initially of the world too.

“Slight description of island people” proved the ancient industrial area in the northern Taiwan

- In 1349 Yuan dynasty, Da-Yuan Wang toured around Taiwan and wrote *“Slight description of island people”*. In this book described: ‘The terrain of Ryukyu (i.e. Taiwan) is coiled vault; in there the trees are very big. It looked very close from Penghu. I climb this mountain to observe the sea tide rise and fall; at midnight I look at east valley, in there red light shines the sky, the summit becomes complete brightness....’
- In the statement of Da-Yuan Wang, at midnight is not early morning, and see 'east valley' is in the east valley of Keelung Mountain, and ‘red light shines the sky, the summit becomes complete brightness’ means the light of smelting industry shines the summit of Keelung Mountain well-illuminated at midnight that is the identification of the ancient industrial region of Yanliao gulf.

There are the remains of the Sun clansman near the Yanliao Gulf



Man's face
is enlarged
from the
center of
left picture.



Stone carving of man's face at the Front Mountain of
Laolan (left). A triangle pond is under stone carving of
man's face (right).

The assembly hall of the Sun clans-man at the Front Mountain of Laolan



A □ shape artificial construction was piled from three layers of slabstones. It should be supported with posts and covered with the cogon grass as the roof and become the assembly hall.

5. Taiwan is the Fairyland of Peng-Lai

The ancient book of China described Taiwan was the Fairyland of Peng-Lai

- “*The Classic of Mountains and Rivers*” record-ed: ‘Peng-Lai Mountain (i.e. Taiwan) is in the East Ocean, in there some celestial being and the immortal medicines are living. Its animals, birds and beasts are all white; the imperial palace is made of gold and silver’.
- About 1730 years ago, Yuo San in his writing: “*Records of the vicinity of the sea and the land*” stated: ‘Yi Continent (i.e. Taiwan) in southeast of Lin-Hai prefecture, 2000 li apart; there is no frost and snow, and grass and tree never fade, in all directions are mountains,..... The land is fertile and produces grains of all kinds and there are plenty of fish and meat.’ Since ancient times in Taiwan, the soil is fertile, growing is prosperous, resources are abundant, livelihood is easy, that forms the life of Taiwanese people leisurely like ‘celestial being of Peng-Lai Mountain’. So, Taiwan is the Fairy-land of Peng-Lai where the ancient Chinese dream of.

Zi-Xiu Lin described Taiwanese aboriginals were the celestial being

Zi-Xiu Lin in the preface of “Taiwanese general history” wrote: “Before Cheng-Gong Zheng built up a country in Taiwan, there were the people of remote antiquity living. They did not plow but never hungry, not weave but always mildly warm. They examined the season through flower blooming and grass growing, and differentiated day and night through sun setting and moon rising. They dwelt in caves of mountain and drank in valley, and depended on the birds to look for and the beast to cease. They were no annoyed personnel matters, but had the physiological happiness. Were they not the ancient so-called celestial being? ” So, as to prove Taiwan in prehistoric period, the aborigine’s forms of livelihood, psychology and physiology were the celestial being.

Taiwan is the most abundant place of the global bio-diversity

Today in Taiwan nourishes the numerous animal individuals of figure in water areas or land, and luxuriant plant. There are more than 1/10 of world marine biological kinds around the island of Taiwan, and there are over 136 kinds of fresh-water fishes even more in the land water areas, among them 38 kinds are peculiar kinds. The difference of height above sea level is great by land, contain the plants of different temperatures, the figure of biological kind is nearly equal to whole Europe, show that Taiwan has the abundant resources of bio-diversity in water areas and land. It is apt to live in Taiwan in the ancient times, the Fairyland of Peng-Lai deserves.

Shang dynasty copper replaced shell currency Taiwan declined gradually

The people of remote antiquity in the Fairyland of Peng-Lai lived like celestial being, with the result that they had no volition of progress and development, and caused the bad consequence; in the progress of civilization of the world, caught up with and surmounted by other nationalities gradually with the passage of time. China especially develops superior cultures that happen, sweep across and replace Taiwan civilization in order to tendency that catches up from behind. Since Shang dynasty rose, then copper coin replaced shell currency. The shell currency of Taiwan withdrew from the Chinese market gradually; therefore Taiwan had ancient civilization gradually on the decline and was downfallen.

The homeland of Austronesian is Taiwan

1. Discussion from linguistics
2. Discussion from paleology
3. Discussion from genetics
4. Discussion from culture

1. Discussion from linguistics

The languages of Austronesian family belonged to the Taiwanese aborigine

- The people of Austronesian language family were found from the different people of the general Pacific Ocean had the same language that called Proto-Austronesian, and belonged to the languages of Taiwanese aborigine.
- The place of the most numerous languages may be the homeland of these language families. The Taiwanese aborigine have more than twenty languages, the most one in the world that reveals maybe the homeland of Austronesian language families.

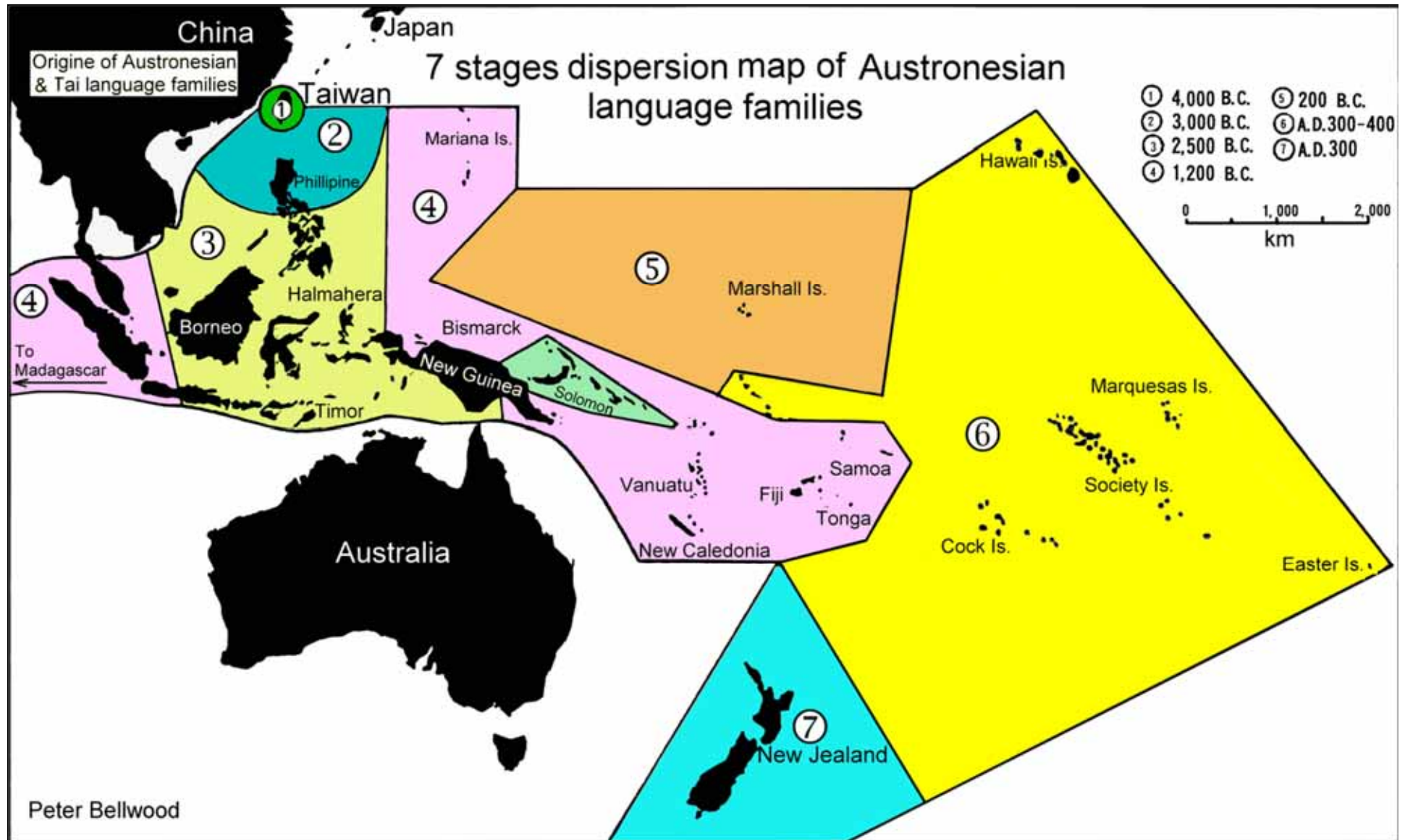
The authority of linguistics believed Taiwan was the homeland

Jen-Kui Li, an academician, firstly brought up the perspective that Taiwan was the homeland of the Austronesian language families. He found the languages of Taiwanese aborigine accounted for the 3 branches of the all 4, and the components of proto-language were highest, and kept the accent of Proto-Austronesian, that indicated it was the most complicated, and handed down a very long time ago. Comparing to other Austronesian family didn't change more that revealed Taiwan was the homeland of Austronesian language family.

International scholars consider Taiwan is the homeland of Austronesian

- In 1975, two linguists, Richard Shulter and Jeffrey Marck, brought up the claim that Taiwan was most probably the homeland of the Austronesian language families.
- In 1985, Dr. Robert Blust issued a paper: “The Austronesian homeland: A Linguistic perspective” to considered that Taiwan was the homeland of the Austronesian language families.
- In 1991 Australian Professor Bellword announced, Austronesians were *Dispersal* from Taiwan with 7 stages. He inferred Austronesian language families emigrated from Taiwan to islands one after another about 5000 years ago.

7 Stages Dispersion Map of Austronesian Language Families



European scholars support the theory of Taiwan homeland

In 2002 the 19th International Conference on Computational Linguistics, Laurent Sagart, a linguist of France National Science Research Center, and Dr. Erika Hageberg, the physique anthropologist of Oslo University, supported the theory of Taiwan homeland.

Language phylogenies reveal the Austronesian origin in Taiwan

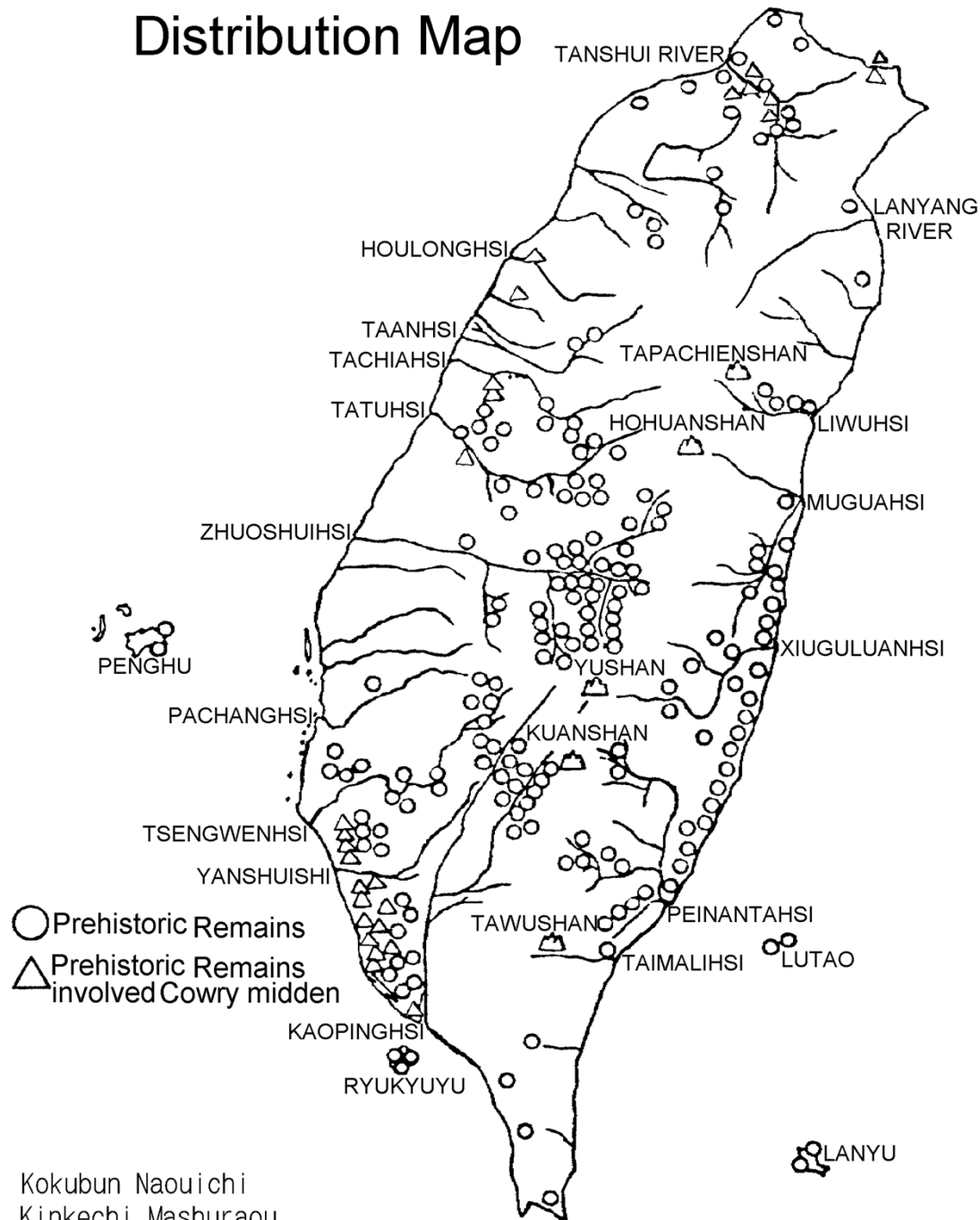
In January 2009 “Science” reported, Russell Gray, Professor of University of Auckland of New Zealand, used lexical data and Bayesian phylogenetic methods to construct a phylogeny of 400 languages. In agreement with the scenario of expansion pulse and settlement pause, the language trees place the Austronesian origin in Taiwan approximately 5230 years ago. Then they migrated to Philippine, and moved fast to scatter from Philippine to Pacific Ocean within 1200 years, on wide over 7000 km to reach New Zealand, Hawaii and Easter Island, and Madagascar of the Indian Ocean finally.

Tour of the Austronesian language family migrated over past 5230 years



The Austronesian language family is the one of the largest in the world that has spread from Taiwan to Hawaii, New Zealand, Easter Island and Madagascar.

Taiwanese Prehistoric Remains Distribution Map



2. Discussion from paleology

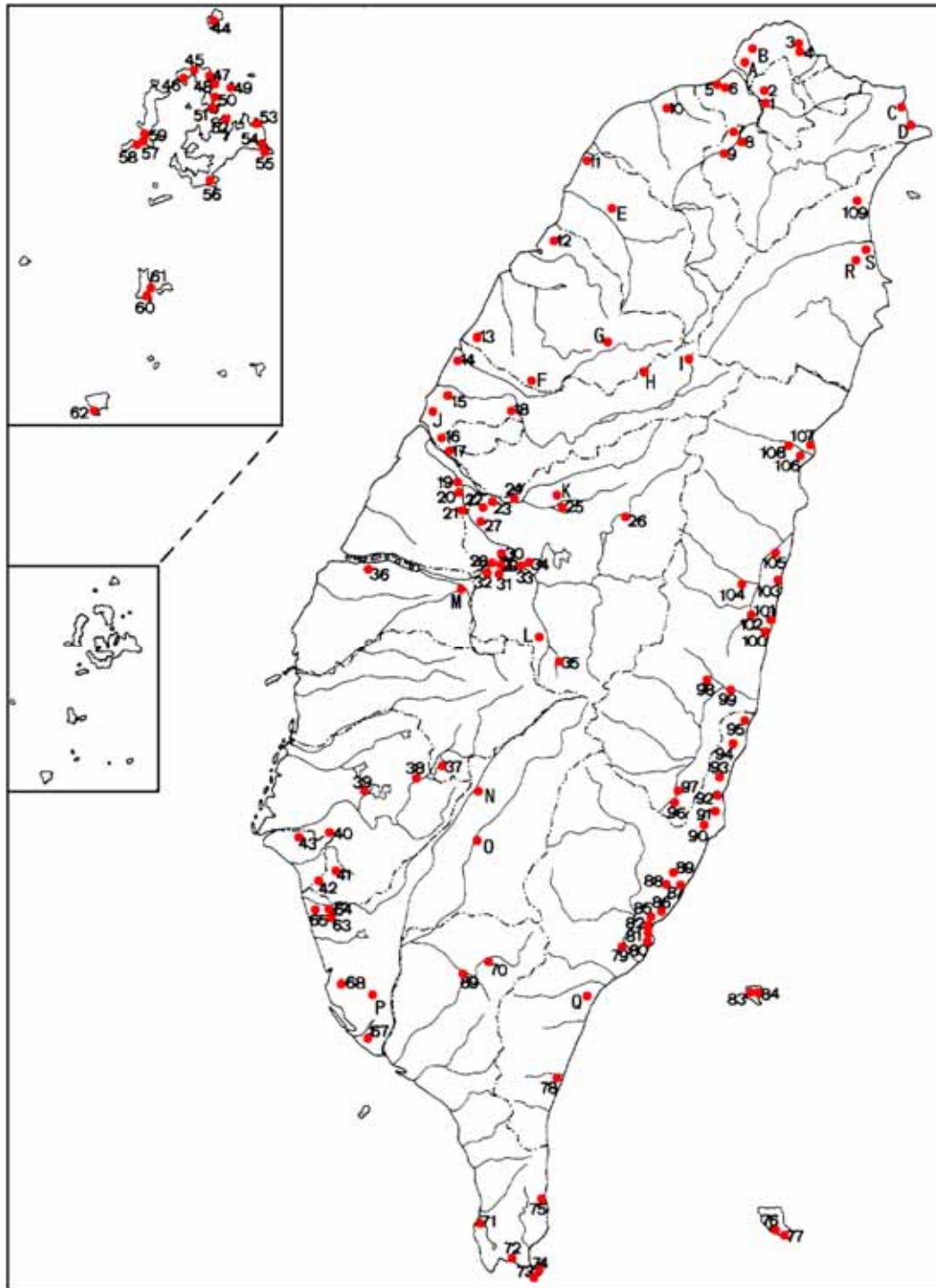
Remains of civilization in Taiwan

There are many remains of civilization in Taiwan. Investigation results in archaeology from Japanese occupation Time through 1949. ○ indicates prehistoric relic and Δ indicates prehistoric relic involved cowry midden.

The distribution map of primary prehistory remains in Taiwan

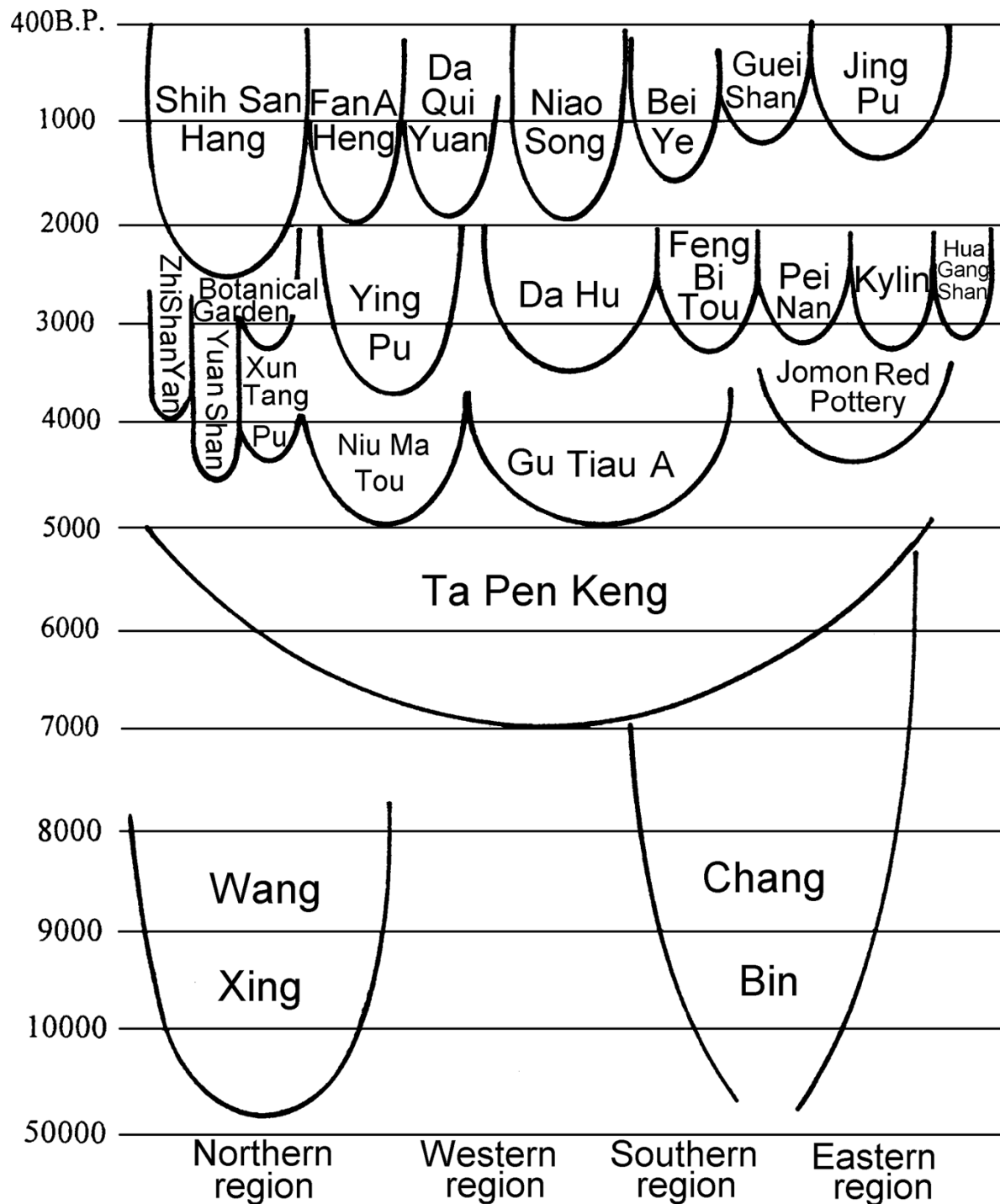
There are more than 1,500 remains of Taiwan's prehistory and the primary sites are over one hundred.

Drawing / Wen-Xun Song
1992, Yi-Chang Lui review




Space-time structure of prehistoric culture in Taiwan

Drawing / Yi-Chang Lui, 1996



The biggest grindstone in the world and its shelter at Yuanshan of Taipei



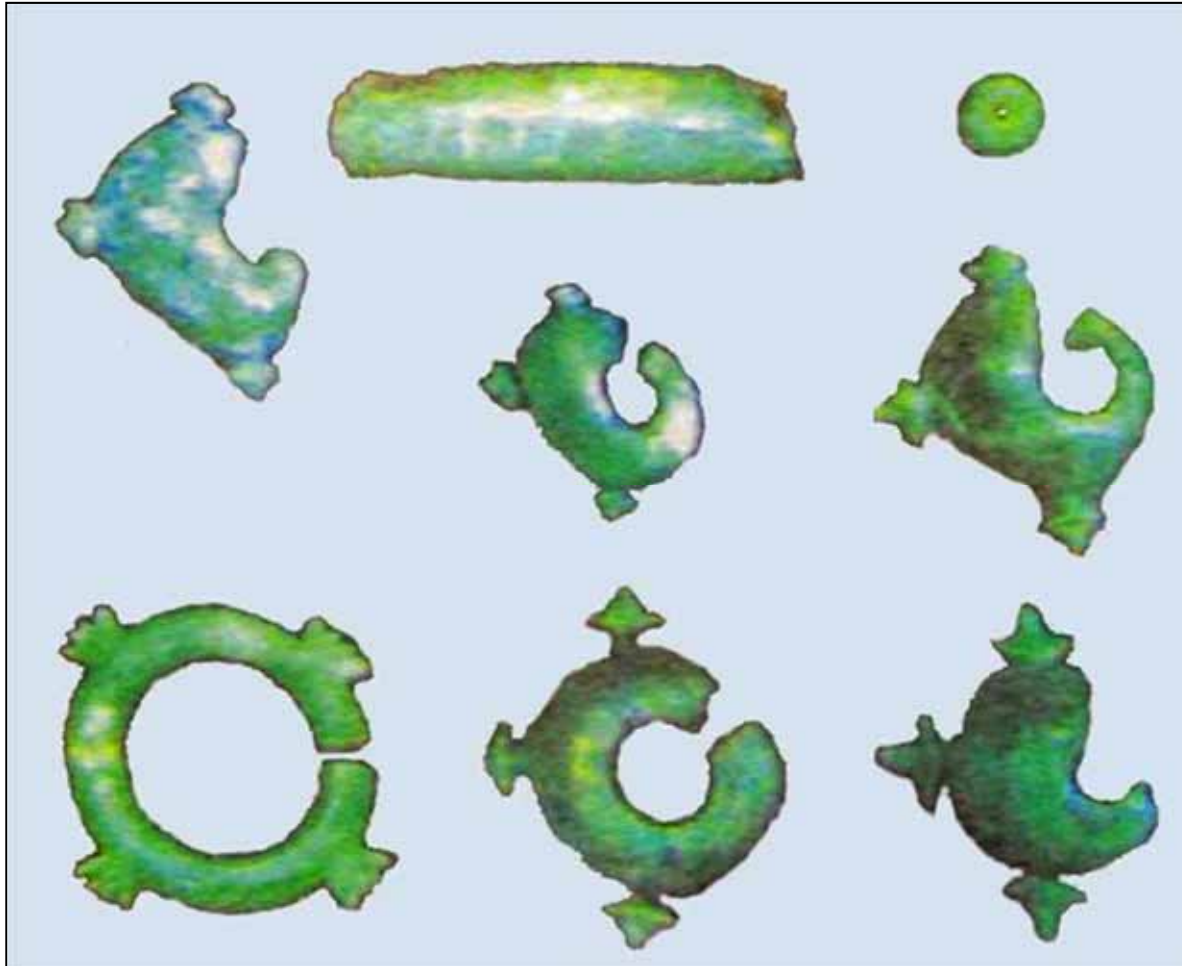
In 1896 Japanese scholar found the biggest grindstone (left) in the world at Yuanshan and built a shelter (right) for it, but later the shelter was dismantled and the grindstone lost.

The biggest grindstone was carved words and set up as a stele



Afterwards the big grindstone is found to become a stele at nearby Linji temple. The elder Master Baisheng's script 'No persistence grows mind' carves in it that loses its value. Very regrettable!

Confirmation from archaeological data of Austronesian



Bellwood shows in unearthened jade articles of Batan Island, their materials are all Fengtian Jade of Taiwan.

Fengtian Jade is widely distributed Southeast Asia proves Taiwan is homeland

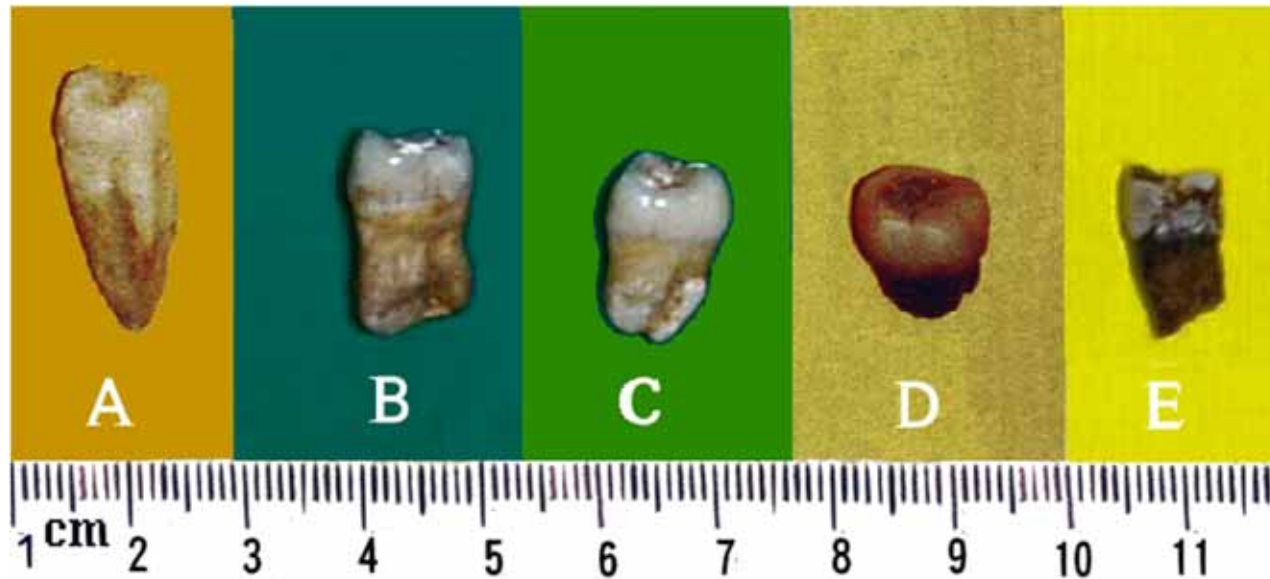


In November 2007, American National Academy of Sciences announces that the 80% jade articles of various countries in Southeast Asia come from Taiwanese Fengtian Jade. Vietnam and Philippine unearthened jade earrings (left) and Jade articles in Philippine Bardem archipelago (right) are all Fengtian Jade; Verify 'The Taiwan jade spread theory '.

Jiuxianglan Remains had the factories of copper and cast iron before 2,000 years ago

In 2003 there were the molds of bronze ware and cast iron unearthed at Jiuxianglan Remains of Taitung in Taiwan. According to it, the archaeologist inferred the Taiwanese aboriginal had the craft civilization technology that the factory produced in a large amount as early as 2,000 years ago. The mold of sandstone compositions can produce the copper bell, knife handle, and the ironware, ear ornaments, lazurite pearl, etc., and its conformation is quite accurate that shows civilization technology is excellent.

Recent discovered Dagang Shan Man



Teeth of Dagang
Shan Man: A.B.C;
Chochen Man:D;
Modern man: E

In 1999 Japanese professor Harukao Baba and Yushi Otsuka found some unearthed mankind's three teeth and some skull fossils at Dagang Shan, which called 'Dagang Shan Man'. According to their judgment tentatively, its times lay more than 'Chochen Man' of 30,000 years old

Potteries of Fiji proved Taiwanese emigrated to Polynesia



Man's face grain of unearthed Lapita pottery on Fiji is features of Fiji ancestor, after studying that they come from Lapita clansman of Taiwan.

3. Discussion from genetics

DNA analysis shows Austronesian
maybe come from Taiwan

In 1998, New Zealand biologist Geoffrey K. Chambers shows the research paper of 'human DNA analysis' that the ancestors of living in Hawaii, Polynesian of the Pacific Ocean and the Maori of New Zealand, regards Taiwan as the starting point most probably, cross the Pacific Ocean through the time in a lot of centuries, chase the island to move south to the present settlement.

Gene studies show Austronesian comes from Taiwan

- In recent years, a lot of both internal and international famous experts make mitochondria DNA analysis and research, which show that Austronesian lives in Polynesian of the Pacific Ocean, Maori of New Zealand etc., their blood relationship comes from Taiwan.
- In 2003 Austronesian international convention presentation, Geoffrey Chambers, the scholar of New Zealand, issued a paper. He pointed out that Taiwan was the homeland of the Austronesian.

Taiwanese scholar proved Austronesian came from Taiwan

Professor Marie Lin of Mackay Memorial Hospital issued the research results in 2004, shown by direct gene evidence : Polynesian in Hawaii of Oceania area came from Taiwan, and then just developed maturely in East Indonesia or Melanesia that proved Austronesian came from Taiwan.

Analysis of Helicobacter pylori verified people migrated to Pacific from Taiwan

A report on the journal “science” in January of 2009, Professor David Graham of Baylor College of Medicine in Houston, utilized two kinds of different Helicobacter pylori, called hpSahul and hspMaori, tracked the mankind migrates in the history. They utilized the strain of hspMaori to prove the Taiwanese aboriginal migrated to Melanesia and Polynesia about 5,000 years ago.

4. Discussion from culture

Personal manual weaving facility

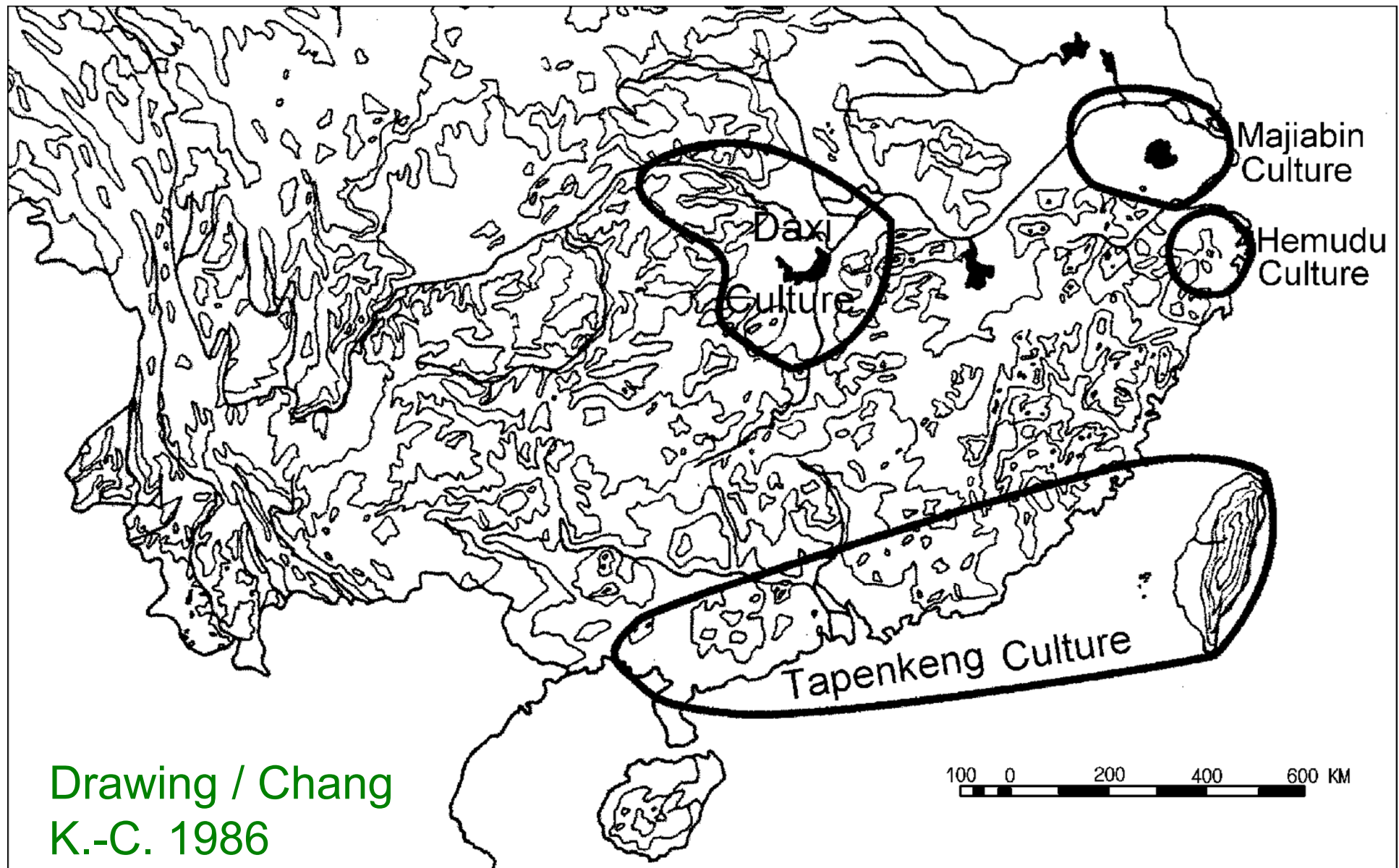


The personal manual weaving facility of the women of Ketagalan and Kavalan, the aborigine of Taiwan, spread to all the aborigines of the world. Aborigine of Caroline Islands Kusaie Island twists banana fiber into thread and weaves thread into cloth. This technical skill immigrated from Kavalan's, the aborigine of Taiwan.

Tapenkeng culture contains whole Taiwan and China

The name of Tapenkeng cultural Remains came from Tapenkeng midden at Bali of Taipei County. It is wide to distribute on Taiwan, including : the west coast, Yuan-Shan of Taipei, Ba-Jia Village of Tainan County, Fengbitou of Kaohsiung county and Yue-Mei of Hua-Lian county, even there are similar sites in the coastal all parts of Fujian and Guangdong.

Distribution of Tapenkeng culture on two banks of the Taiwan Straits



Tapenkeng culture is the ancestor's of Austronesian

- Tapenkeng culture began to the culture of native country 3400 years ago till 6300 years ago; its pottery is generally called coarse Jomon Pottery.
- In the distribution area of Austronesian, the archaeological evidence of unearthed implements at Neolithic Remains, the archaeologists use radioactivity of ^{14}C to determine its era. They find Taiwan Tapenkeng culture is the earliest one.
- The content of Tapenkeng culture generally accords with the Austronesia's, so, Tapenkeng culture may well be termed ancestor of Austronesian culture.

Theory of Taiwan homeland of Austronesian is obtained gradually definitely

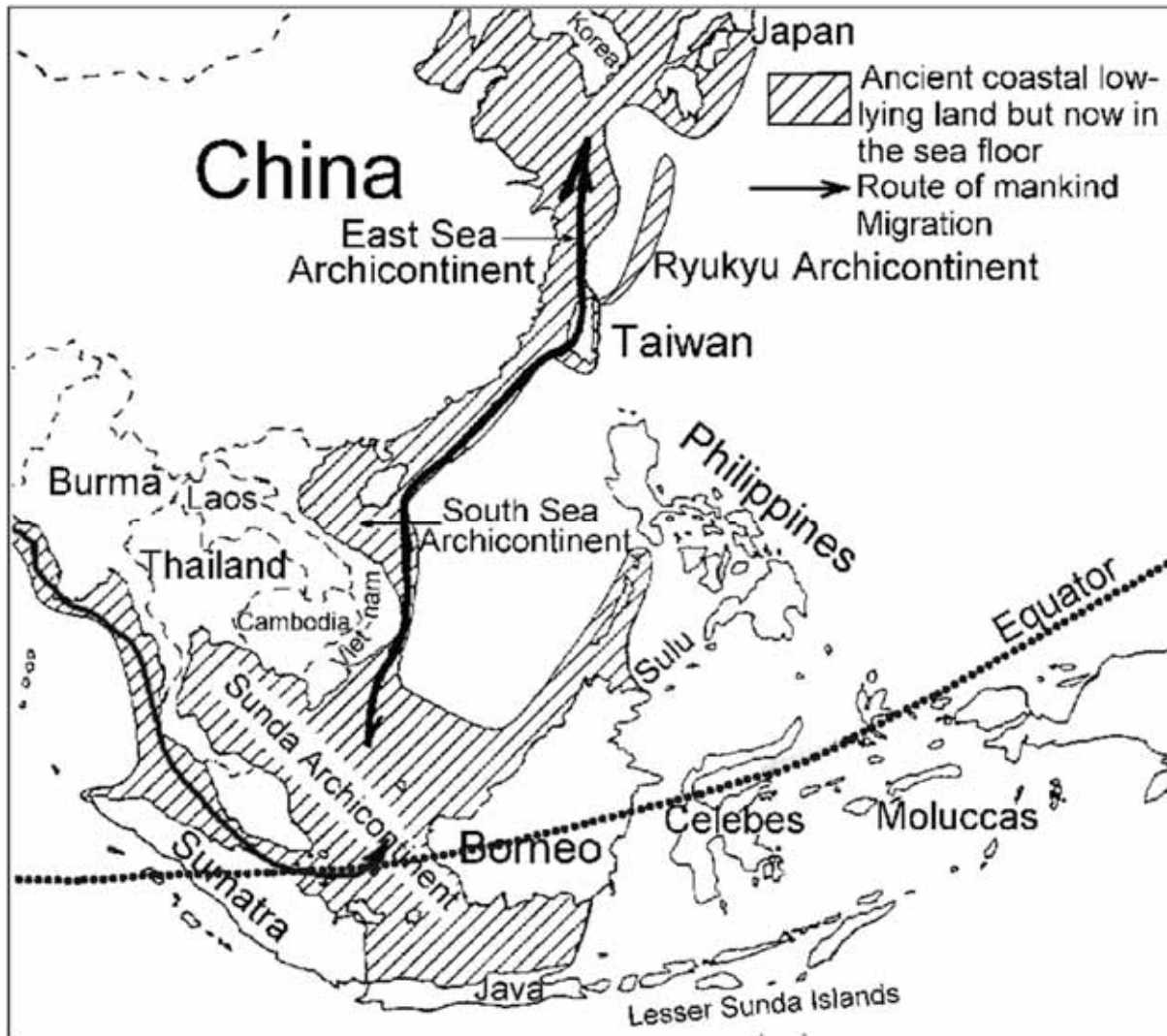
- By the scientific research of four items: linguistics, paleology, genetics and culture, most scholars have already admitted that Austronesian comes from Taiwan.
- Tapenkeng culture is ancestry culture of Austronesian; the opposition person is not enough to deny 'The theory of homeland of Taiwan'.
- From inferring that Austronesian language is the language of the Empire of the Sun now, certainly we can confirm the theory of homeland of Taiwan.

Opposing person is unable to overturn the theory of Taiwan homeland

- The statement of 'The homeland of Austronesian family is Taiwan' is agreed by most scholars, and can be confirmed; But a minority of opposing scholars object to it. Among them the most is several of Taiwan, it still needs more evidences to plead, in fact the evidence has been already more than enough!
- Some of opposing scholars thinks all the time the language of Austronesian is introduced from southern China to Taiwan, and then spread out again. If culture of Austronesian introduces from China to Taiwan, why not find any trace left in China today?

Austronesian is the descendant of the Empire of the Sun

Route of Homo sapiens' migration



The mankind originated in Africa and emigrated along the present shelf of the Indian Ocean to Southeast Asia and Sunda Archicontinent.

Austronesian originated in the land of Mu

- The Taiwanese aboriginal's ancestor moves from Sunda Archicontinent northwards along the South Sea Archicontinent of west Pacific Ocean reaches Taiwan and the north when the glacial period is warmer and warmer.
- Taiwan Proto Austronesian lacks the navigation and vessel vocabulary, other areas have not been scarce that prove Taiwan aborigines has already settled down in glacial period.
- Ancestor of Austronesian comes from Taiwan, the land of Mu; i.e. they are the descendants of the Empire of the Sun.


Ketagalan and Kavalan are the direct descendants of People of Mu-Land

Ilan area was the ancient site of the capital of Empire of the Sun, the aboriginal initially was Kavalan, they are certainly direct descendants of the people of Mu-Land; And Katagalan and Kavalan call themselves brother's friendship now, but also call themselves the descendants of the Sun clan, so two clans are direct descendants of the Empire of the Sun. We should infer all the Taiwanese aboriginals are descendants of Empire of the Sun. Extrapolating today Austronesian language is the language of Empire of the Sun, certainly we can confirm the theory of Taiwan is the homeland of Austronesian language family.

Polynesian who comes from Taiwan sails to the whole world in ancient times


- Polynesian has excellent navigation technology, in not seeing Marginal Ocean; they are two-way sail and the earliest sail to the whole world without by coast in ancient times.
- The main scholar and expert admit Polynesian comes from Taiwan.
- Indonesian Presbyterian Church executive chair-man Jan Rumbrar pointed out in the origin legend of their nationality their ancestor came from Taiwan.
- In 1995, scholar Starosta pointed out clearly even more the plain of Tainan was the emigration center of Austronesian.

'Bangka' was once battleship of Taiwanese aborigines



Twin-hulled ship that Polynesian sailed in the Pacific Ocean today should be battleship of Taiwanese aborigines.

Keilang is the vessel of migrating on the south sea island and culture spread



The conception of Yangtze River raft (above) maybe derives from the ancient village type vessel of Taiwanese aborigine — “Keilang”.

Austronesian emigrate from Taiwan because the natural disaster

After Mega-tsunami takes place, the civilization of Taiwan is almost totally destroyed, and then glacial period close, there are still extensive earthquake and tsunami continuously that make Taiwanese aborigines living in popular feelings of panic, in order to seek safe place for refuge. Since 6000 years ago, some aborigines have brought the family from Taiwan emigrant to warm south islands, and form the territory of 'Austronesian'.

The map of Austronesian

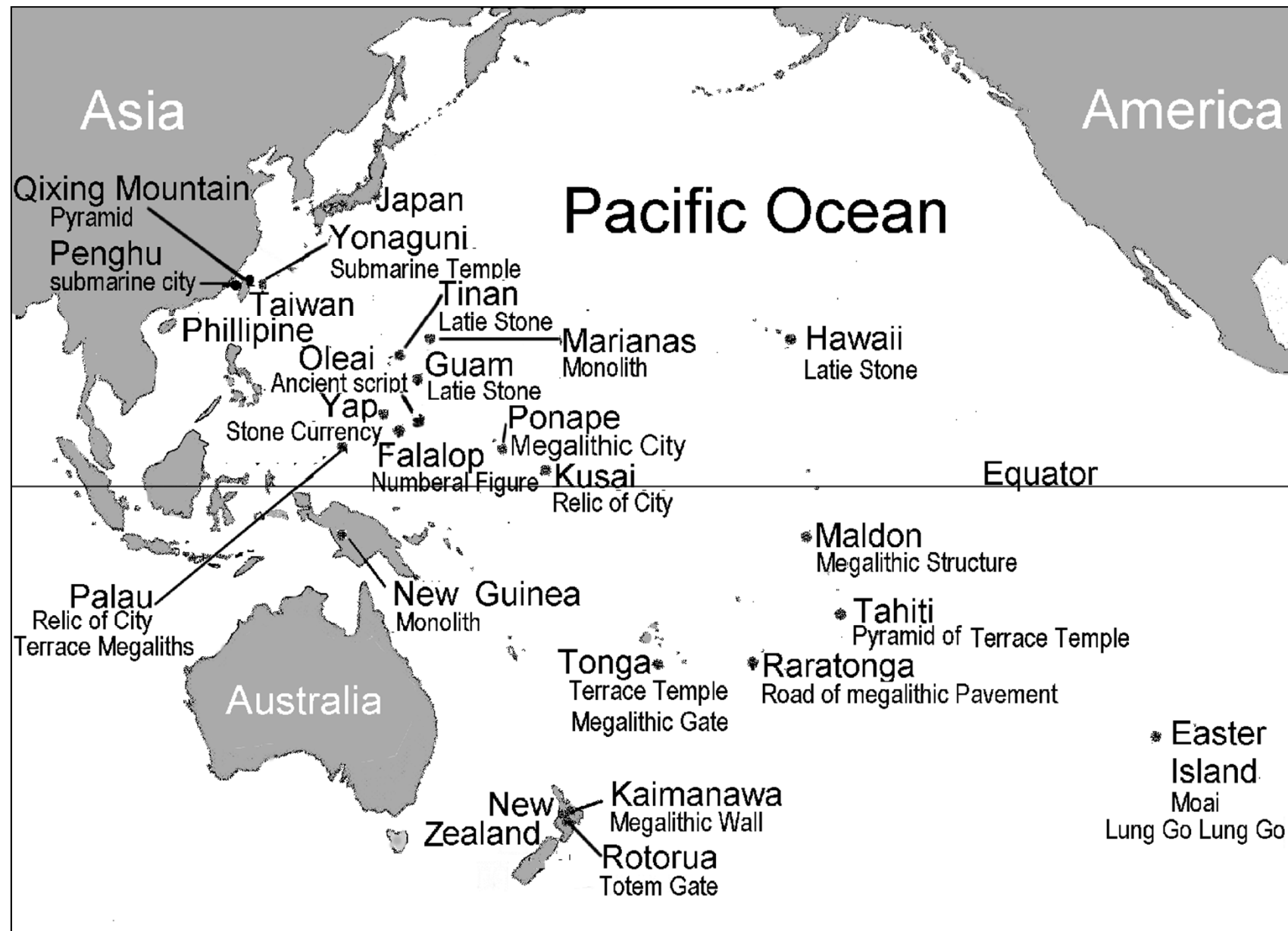


The circle of Mu's civilization was
within the Austronesian domain

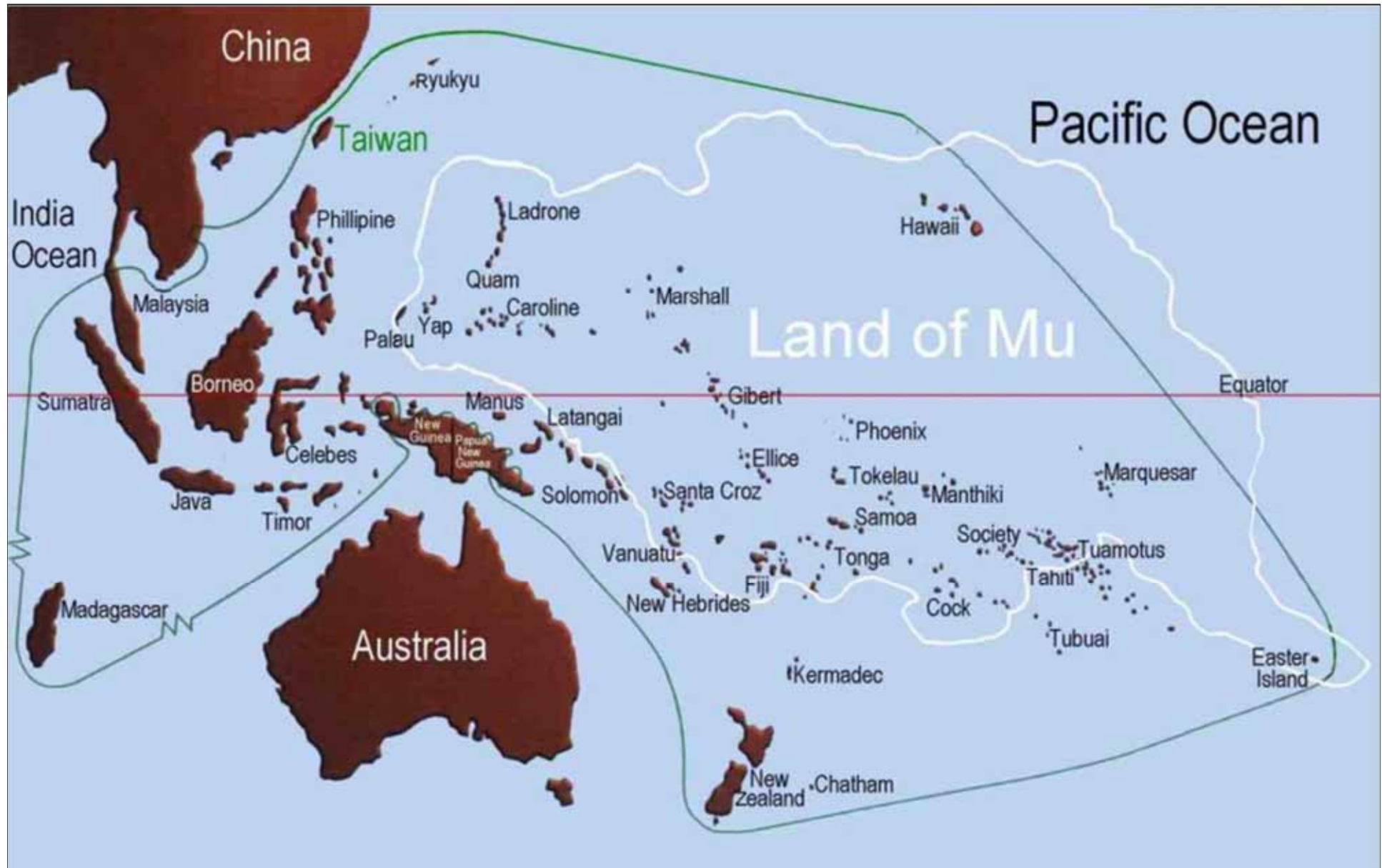
The Empire of the Sun was the
motherland of Austronesian

Although the land of Mu was really not in here, but the locations of megalithic civilization belonged to the Empire of the Sun, and were all within the Austronesian domain in the Pacific Ocean. Therefore, it was said that the creator of civilization, the Empire of the Sun, was the motherland of Austronesian.

The relics map of megalithic civilization in the Islands of Pacific Ocean



The megalithic civilization of Mu was
all within the Austronesian domain



Austronesian is the descendant of the Empire of the Sun

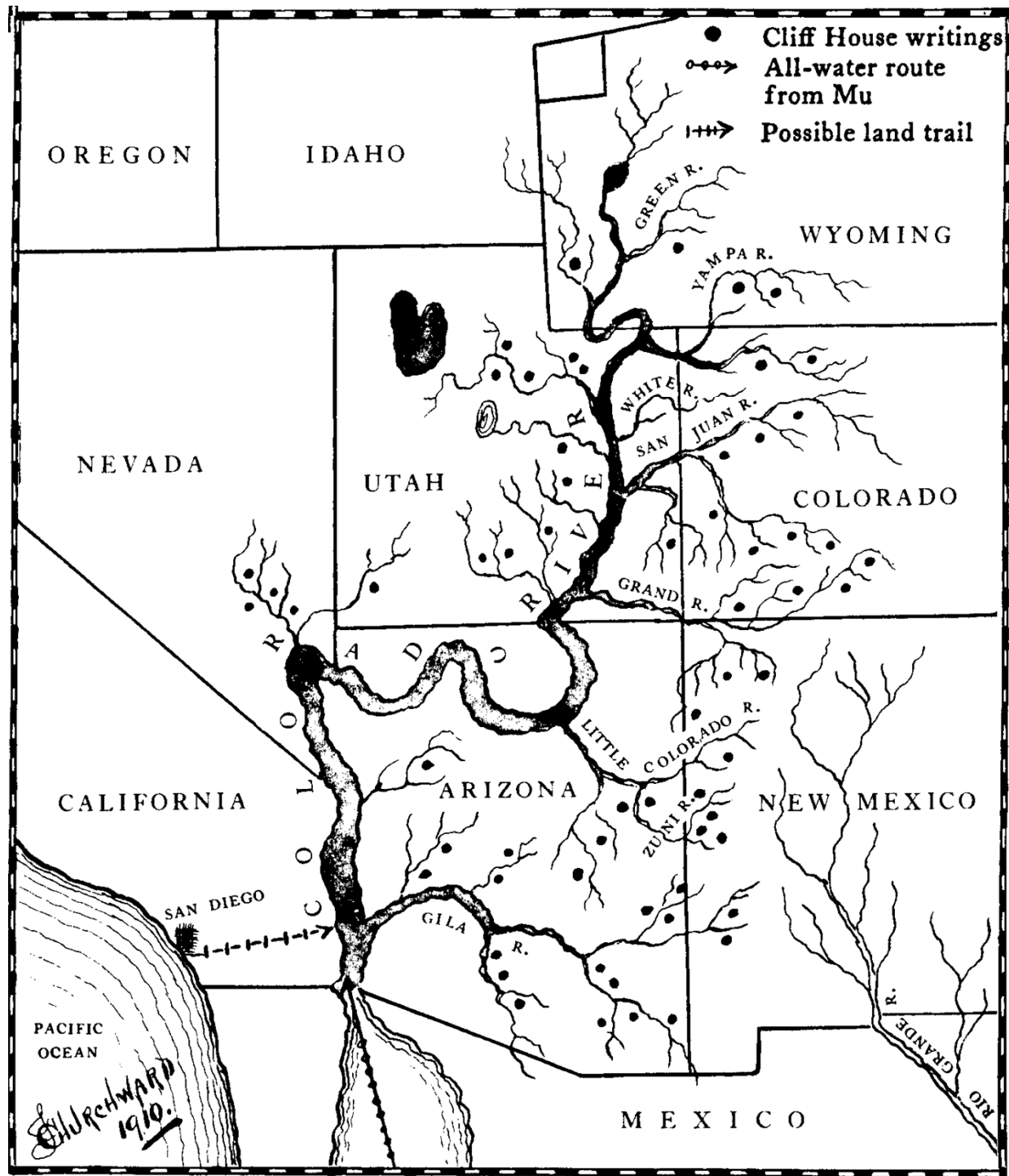
Though the land of Mu is not in the middle of the Pacific Ocean in fact, but the Empire of the Sun megalithic civilization in the Pacific Ocean is enclosed and included in Austronesian domain, so the civilized founder in the world —The Empire of the Sun, is the motherland of Austronesian. The Empire of the Sun is certainly in ancient Taiwan, Austronesian is the descendant of the Empire of the Sun; the homeland of Austronesian is certainly ancient Taiwan.

The American aboriginal's homeland may be Taiwan

- It is said that the American aboriginals originally moved in from Siberia by Bering, but modern archaeology finds the evidence that they come from the Pacific Ocean Island that verify American aboriginal have settled down by seaway too.
- Blood analysis proves the North American aboriginal may be with Taiwanese aboriginal's homology.
- According to studying the science the scholar infers : The aboriginals initially in America may be the people in Pacific Ocean Island, they move from Taiwan that are the descendants of the Empire of the Sun.

Ancient remains of Cliff Dwellers in Colorado River area

Initially in America, the aboriginal Cliff Dwellers should be Polynesian, who entered the American door from the mouth of Colorado River, they expanded to the upper reaches and inland along this river first, and then reached a lot of footpaths and inland of its tributaries, including every state in the whole area full of Cliff Dwellers countless ancestors' traces. These remains consist of cliff houses, rock carvings, rock paintings, rock writings and various utensils and instruments.



The Map of the Colorado River and its tributaries

The Cliff Dwellers enter the gateway through the mouth of Colorado River into the Unit States, and possibly their predecessors as well.

The megalithic giant reveals the American aboriginal is from Asia



A lot of oldest megalithic giants of Olmecs stone carving of America in Mexico. This one has thin eyes, wide nose, big mouth, and the stone image of Olmec helmet is worn on the head. Some archaeologists think the huge stone image merges the style and features of the black person and the Mongolian race that it belongs to a Asian nationality most probably, and it most likely comes from Polynesian.

Taiwan was once the Center of Domination among federal nations in the world before Zheng-He

Zheng-He's fleet sailed to the Occident 7 times

The Emperor of Ming Dynasty sent Zheng-He as an envoy to the Occident in 1405. Zheng-He sailed to the Occident seven times, reached the east coast of Africa farthest. Zheng-He reached Southeast Asia, South Asia, Iran, Arab, Africa east bank and Red Sea amount to more than thirty countries and regions along the bank within 28 years.

Recent interpretation of Zheng-He fleet's deed

In 2002, Britain retired officer Gavin Menzies published a new book “1421 years: China finds the world”, declared Zheng-He already found the New World in the 15th century middle period, and surrounded the whole world. The scholars of Taiwan and China retort the absurd theory of Zheng-He surrounded the whole world.

Descendants of the Empire of the Sun already set up global trade network

- The Chinese cultural relics from all parts of the world that Menzies obtains is with good grounds, can mostly confirm, and these historical relic information of China, is not only left by Zheng-He fleets.
- In professor Juxian Wei's "*Chinese find America*" points out 16 implements of America have the amount of China ancient word over 70, peculiar ancient pattern 3, and pot, caldron, oblation, granary...that all already have had before Zheng-He.
- Have already been set up global trade network by the descendants of the Empire of the Sun before Zheng-He, the Chinese cultural relics in China is transported out by them and spread to all parts of the world.

Aborigines once called Taiwan was the operation center of federal states

- The term 'Galan' of Ketagalan word is for 'union' or 'federal' in modern languages. Wa Lung is also 'Galan' in Latin word, and 'Keelung' or 'Chilung' in Mandarin Chinese, in order to show the places of some parts of the world, which are confederate state. There are more than 20 places, including China, Taiwan, Southeast Asia, Oceania and America, are called 'Galan' in different mother tongue that has associated with each other.
- 'Taiwan' in the mother tongue of Ketagalan tribe calls 'Tahuiyuan', which means 'center of domination' or 'operation center'. Aborigines of Ketagalan tribe call themselves 'Taiwan' as 'the operation center' of every federal state in the world.

Taiwan was the operation center of federals in the Empire of the Sun

In 650 years ago, before Zheng-He sailed to the Occident, Taiwan was once that climate was warm, the land was fertile, the produce was abundant, industrial development, and the people knew the country where the gift abides by the law in the past, can build up with the businessmen of mutual trust near various countries, and sign federal peace treaty, so call itself for the operation center of federals. If Taiwan was in ancient position of 'the Empire of the Sun', in ancient times, Taiwan certainly had status of 'operation center of federals' in the world.

Ancient book proved Taiwan was operation center of Federal state

In 1349 Yuan dynasty, Da-Yuan Wang's "Slight description of island people" described: 'The terrain of Ryukyu (i.e. Taiwan) is coiled vault.... In there yielded gold dust, soybean.... The goods of trade use the stone pearl, agate.... "All external countries were about start from here".' That explained before Yuan Dynasty, there is trade contacts in China and all parts of the world, and regarded Taiwan as the first leading trade country. It is evidence that Taiwan is the operation center of every federal state in the world.

Ancient Taiwan trade network unties the absurd theory of Zhen-He surround the whole world

Ancient China traded with Taiwan in the most prosperity. Some Chinese historical relics should via Taiwanese aboriginal, the ancestor of Polynesian that is to say the modern scientist approves, transported to the every federal place of the world through the global trade network, it is not the historical relic that Zheng-He left around the whole world, so as to explain and feel suddenly enlightened, unties the Zheng-He's mystery of surrounding the global Earth.

Conclusion: The motherland of the human civilization was exactly ancient Taiwan

- The lost unknown civilization in ancient times was from the Empire of the Sun that was developed in ancient Taiwan.
- The lost civilized continents in ancient times, the continent of Mu or Atlantis were the same one of Taiwan.
- The motherland of man and the Empire of the Sun was the same one exactly in ancient Taiwan.
- The homeland of Austronesian language families was only Taiwan.

Hurry up to investigate the treasures of the Empire of the Sun in Taiwan

From describing above, we come to a conclusion that the Empire of the Sun, the Creator of the civilization, was in ancient Taiwan. About 12,000 years ago it was destroyed by the mega-tsunami, which came from the northeastern Taiwan, and only remained few unknown remains of ancient civilizations. If we don't examine and decipher those valuable treasures, it will lose forever under high-speed development in present age.

Thank you !